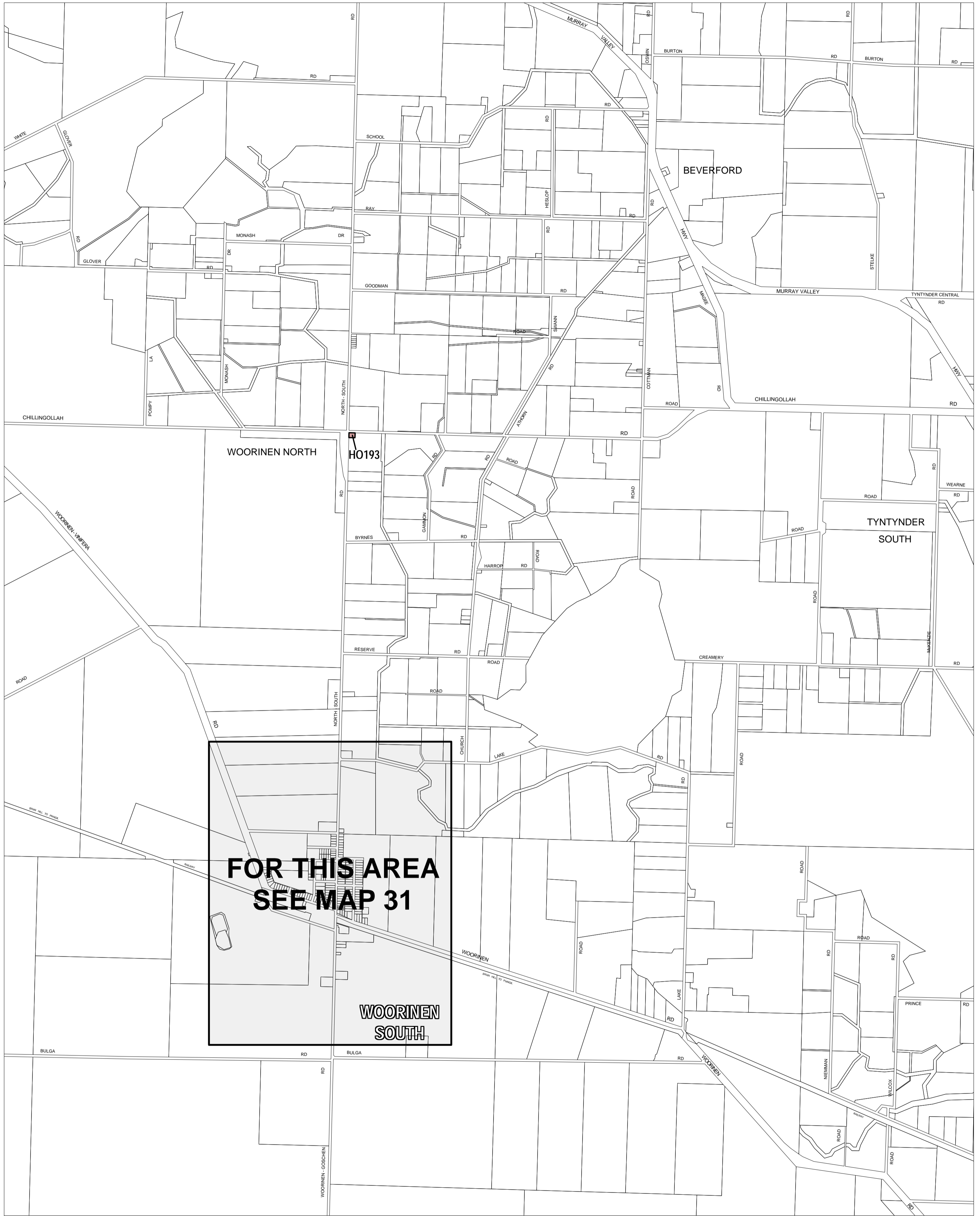


SWAN HILL PLANNING SCHEME - LOCAL PROVISION




**FOR THIS AREA
SEE MAP 31**

**WOORINEN
SOUTH**

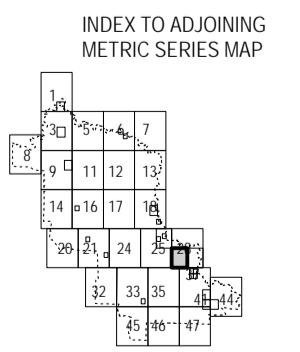
This publication is copyright. No part may be reproduced by any process except in accordance with the provisions of the Copyright Act. © State of Victoria.

This map should be read in conjunction with additional Planning Overlay Maps (if applicable) as indicated on the INDEX TO MAPS.

Overlays
HO Heritage Overlay



AUSTRALIAN MAP GRID ZONE 54



Printed: 28/9/2007

AMENDMENT C6 PT.1

HERITAGE OVERLAY

MAP No 29HO