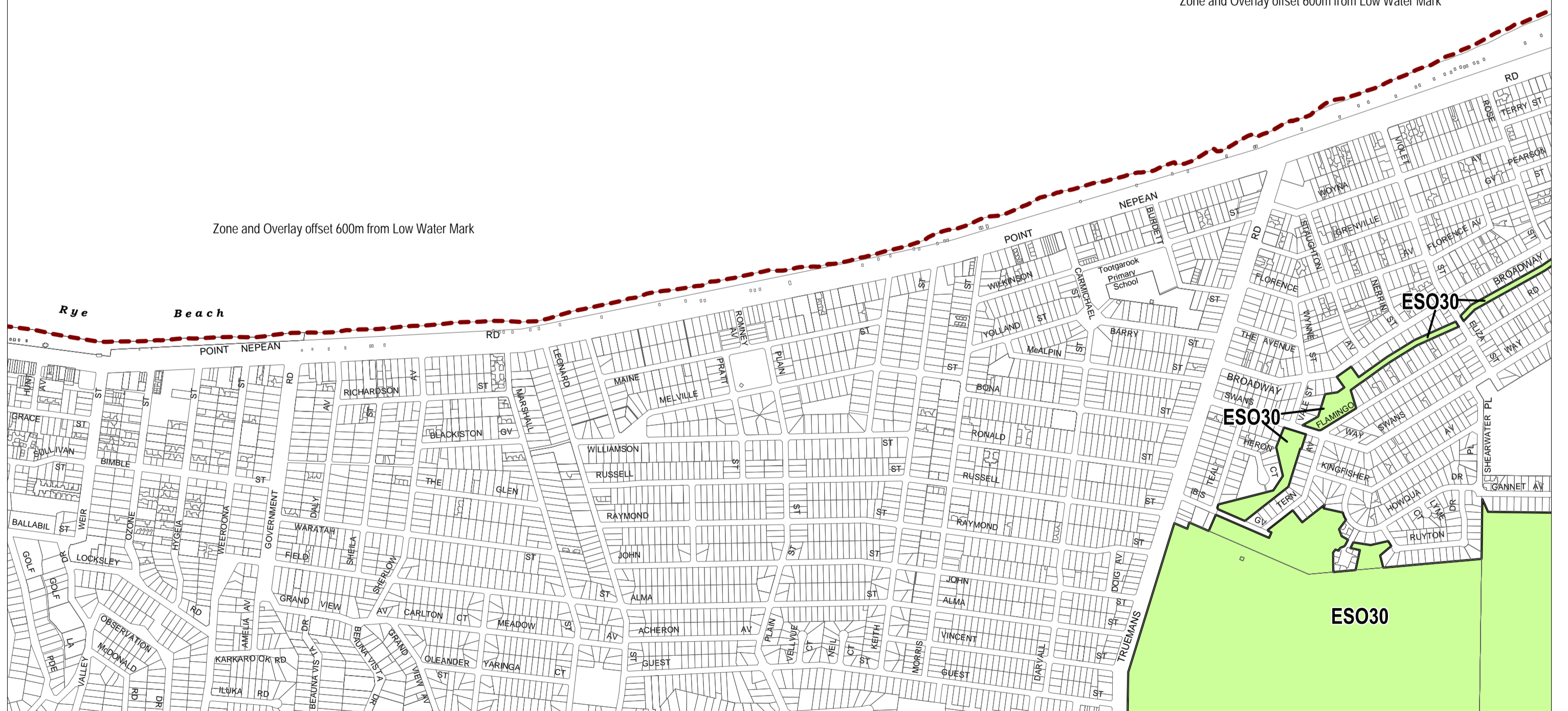


Port Phillip

Zone and Overlay offset 600m from Low Water Mark

Zone and Overlay offset 600m from Low Water Mark

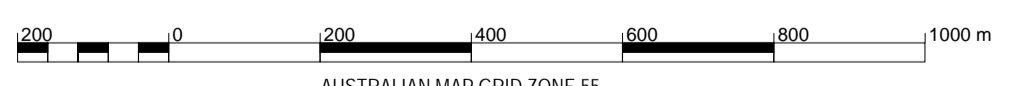
Rye Beach



This publication is copyright. No part may be reproduced by any process except in accordance with the provisions of the Copyright Act. © State of Victoria.

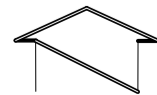
This map should be read in conjunction with additional Planning Overlay Maps (if applicable) as indicated on the INDEX TO MAPS.

Overlays
 ESO30 Environmental Significance Overlay - Schedule 30

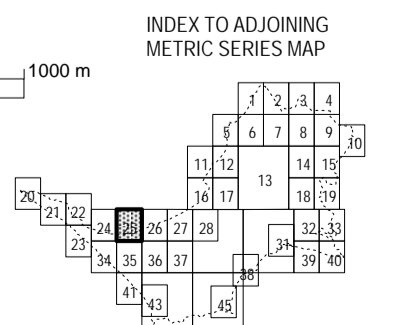


AUSTRALIAN MAP GRID ZONE 55

PREPARED BY: Planning Mapping Services



Environment, Land, Water and Planning



Printed: 4/3/2016

AMENDMENT C188 (PART 2)