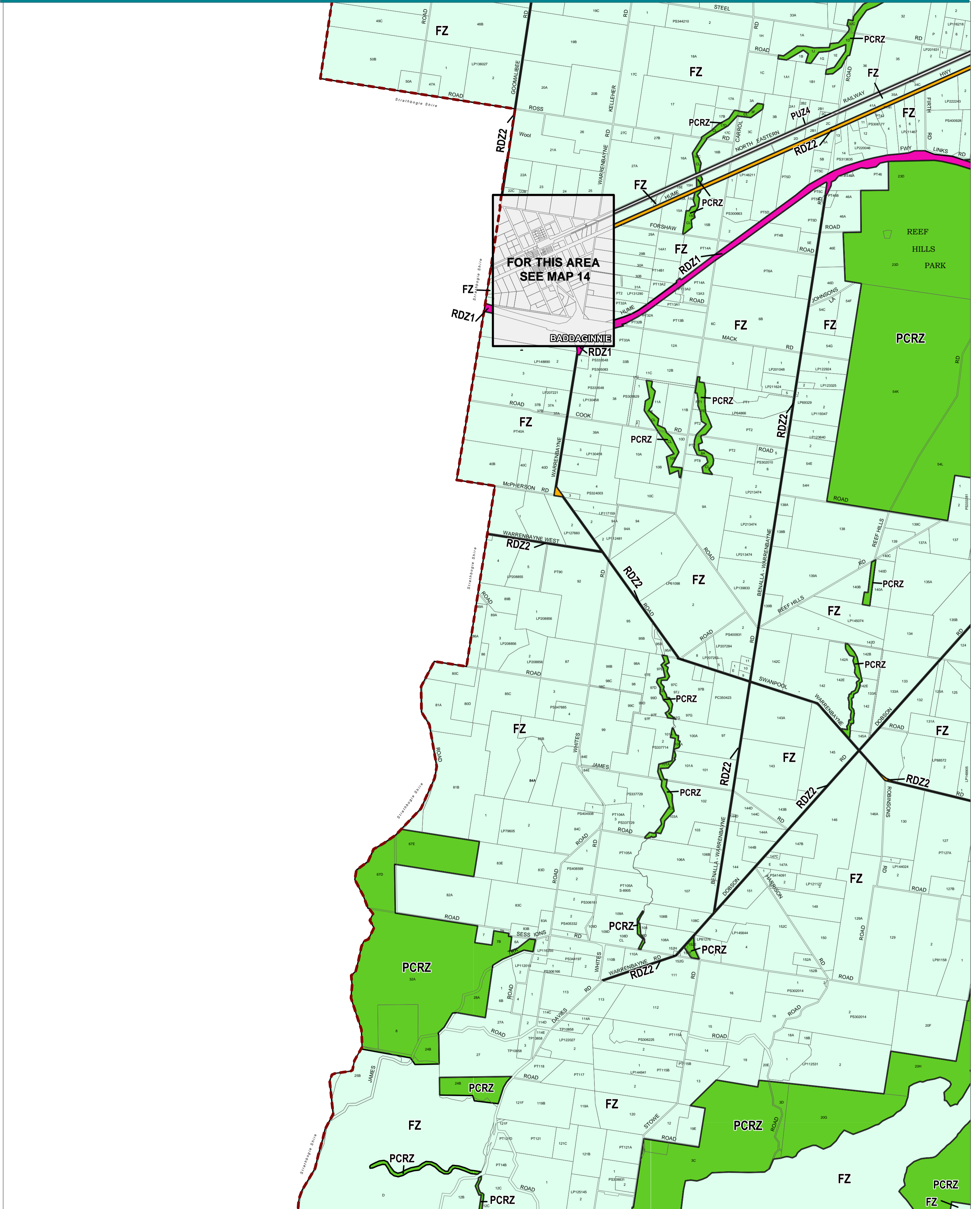


BENALLA PLANNING SCHEME - LOCAL PROVISION



This publication is copyright. No part may be reproduced by any process except in accordance with the provisions of the Copyright Act. © State of Victoria.
 This map should be read in conjunction with additional Planning Overlay Maps (if applicable) as indicated on the INDEX TO MAPS.

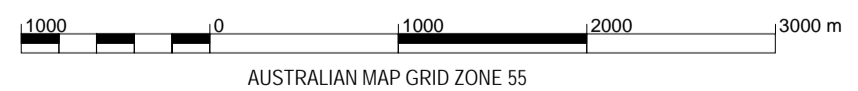
Public Land

- Public Conservation And Resource Zone
- Public Use Zone - Transport
- Road Zone - Category 1
- Road Zone - Category 2

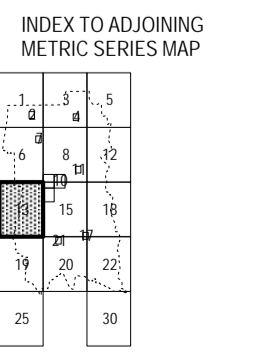
Rural

- Farming Zone

--- Municipal Boundary



AUSTRALIAN MAP GRID ZONE 55
 PREPARED BY: Planning Mapping Services



Printed: 23/9/2016

AMENDMENT GC52