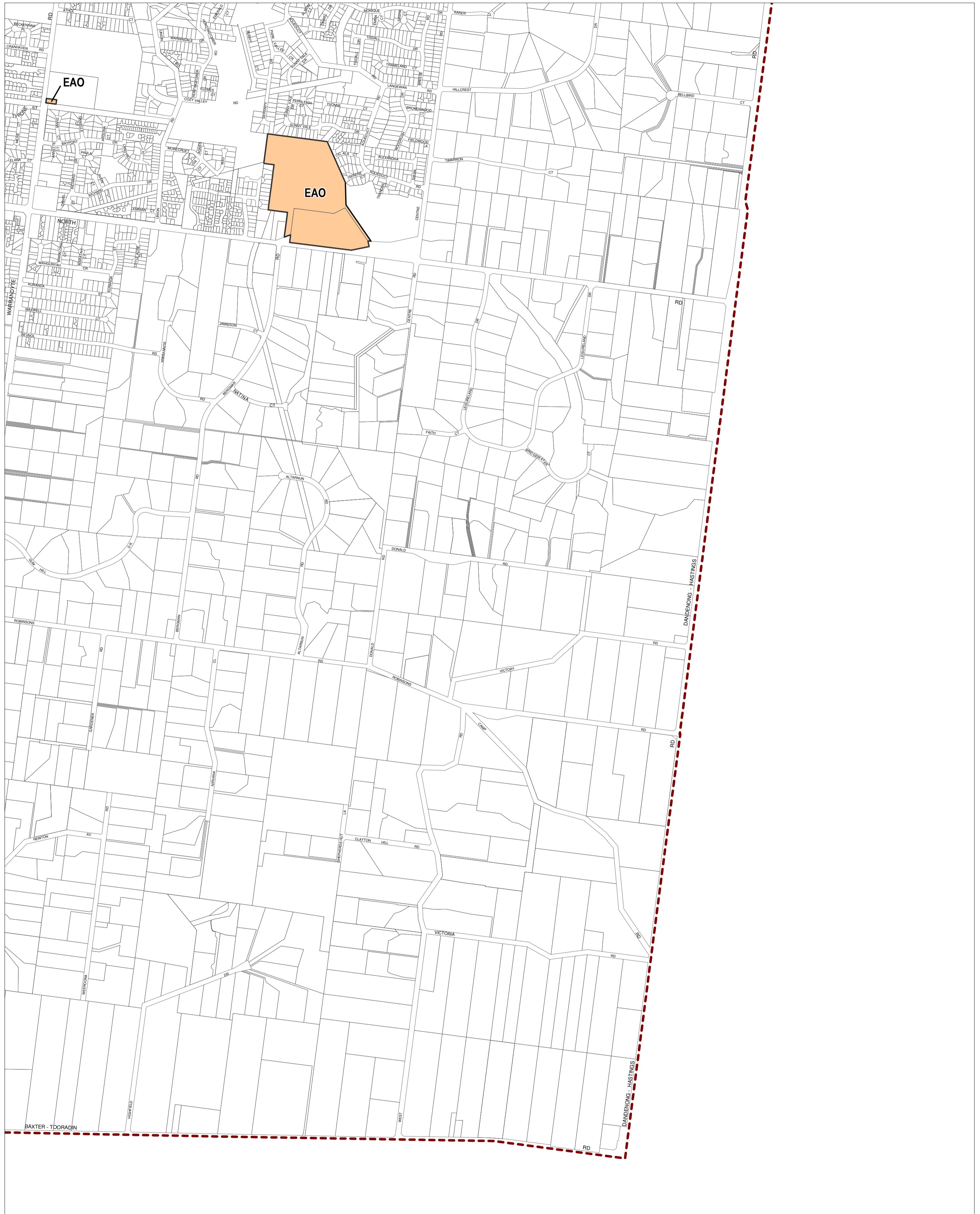


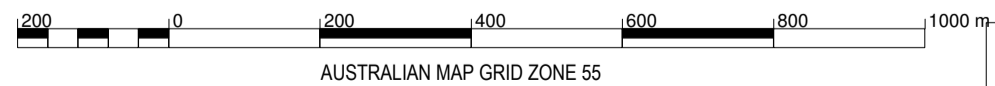
FRANKSTON PLANNING SCHEME - LOCAL PROVISION



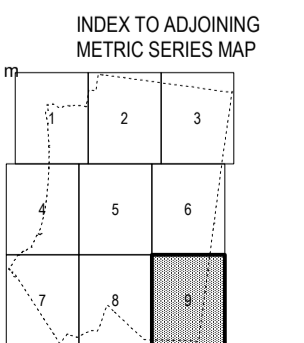
This publication is copyright. No part may be reproduced by any process except in accordance with the provisions of the Copyright Act. © State of Victoria.

This map should be read in conjunction with additional Planning Overlay Maps (if applicable) as indicated on the INDEX TO MAPS.

Overlays
EAO Environmental Audit Overlay



AUSTRALIAN MAP GRID ZONE 55



Printed: 14/10/2013

AMENDMENT C77