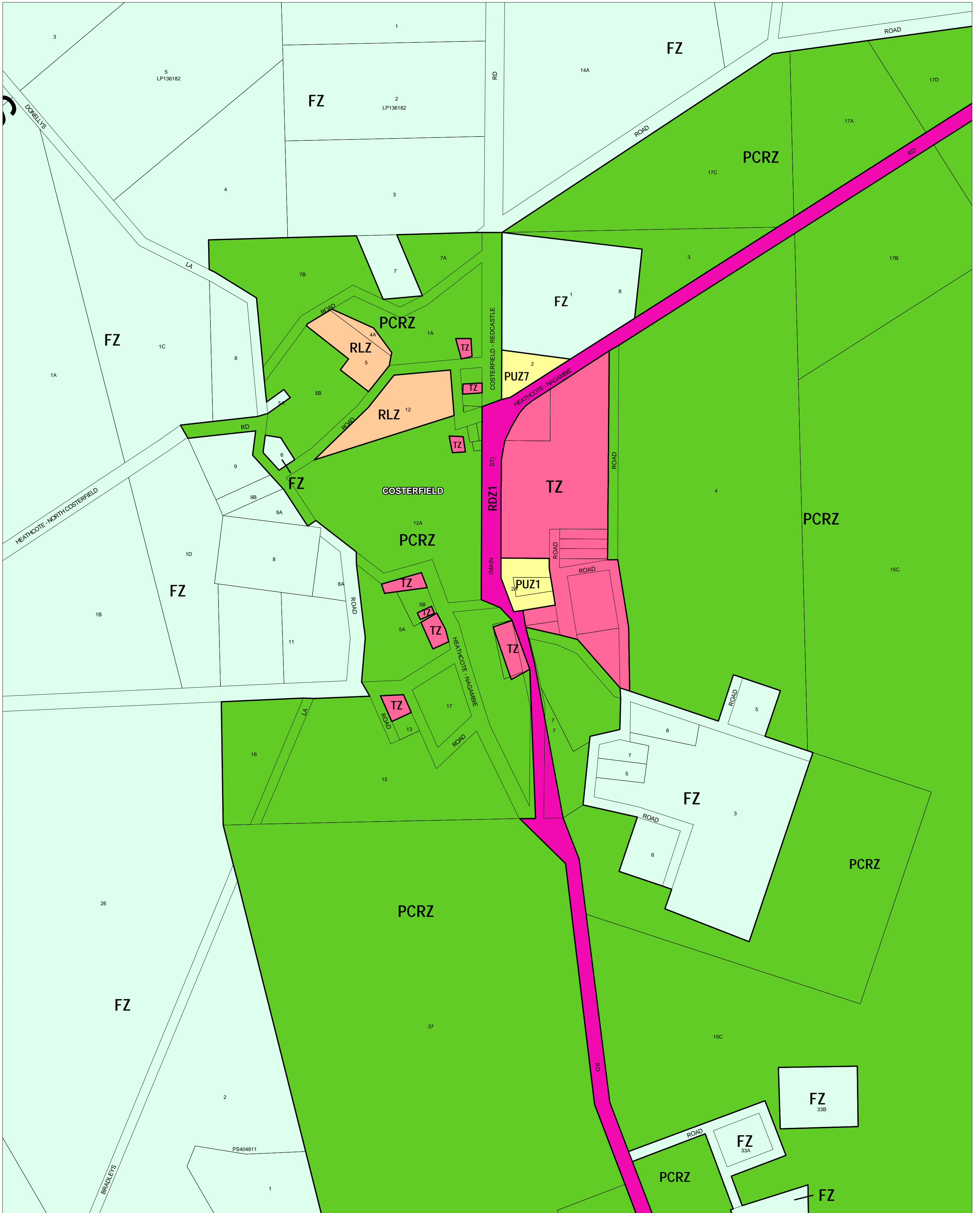


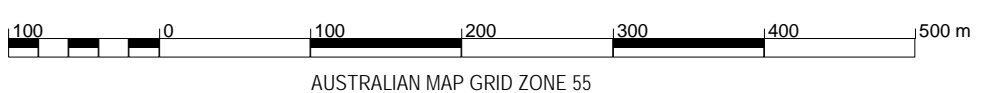
GREATER BENDIGO PLANNING SCHEME - LOCAL PROVISION



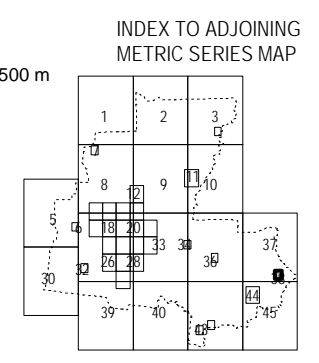
This publication is copyright. No part may be reproduced by any process except in accordance with the provisions of the Copyright Act, 1968, State of Victoria.

This map should be read in conjunction with additional Planning Overlay Maps (if applicable) as indicated on the INDEX TO MAPS.

Public Land	
	Public Conservation And Resource Zone
	Public Use Zone Other Public Use
	Public Use Zone Service And Utility
Residential	
	Township Zone
Rural	
	Farming Zone
	Rural Living Zone



THIS MAP INCORPORATES APPROVED ZONES AS AT: 25/01/06 AMENDMENT C67



Printed: 8/5/2006