

# HOBSONS BAY PLANNING SCHEME - LOCAL PROVISION

See BRIMBANK PLANNING SCHEME


See WYNDHAM PLANNING SCHEME

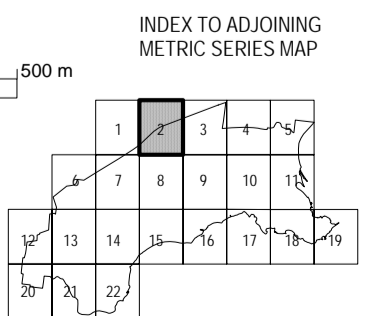
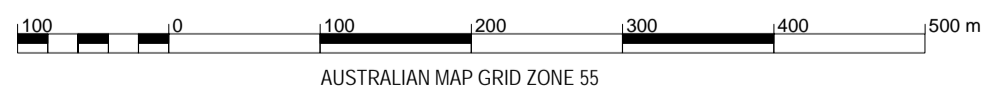


This publication is copyright. No part may be reproduced by any process except in accordance with the provisions of the Copyright Act. © State of Victoria.

This map should be read in conjunction with additional Planning Overlay Maps (if applicable) as indicated on the INDEX TO MAPS.

**Overlays**

 Special Building Overlay



Printed: 5/12/2008

AMENDMENT C65 PART 1