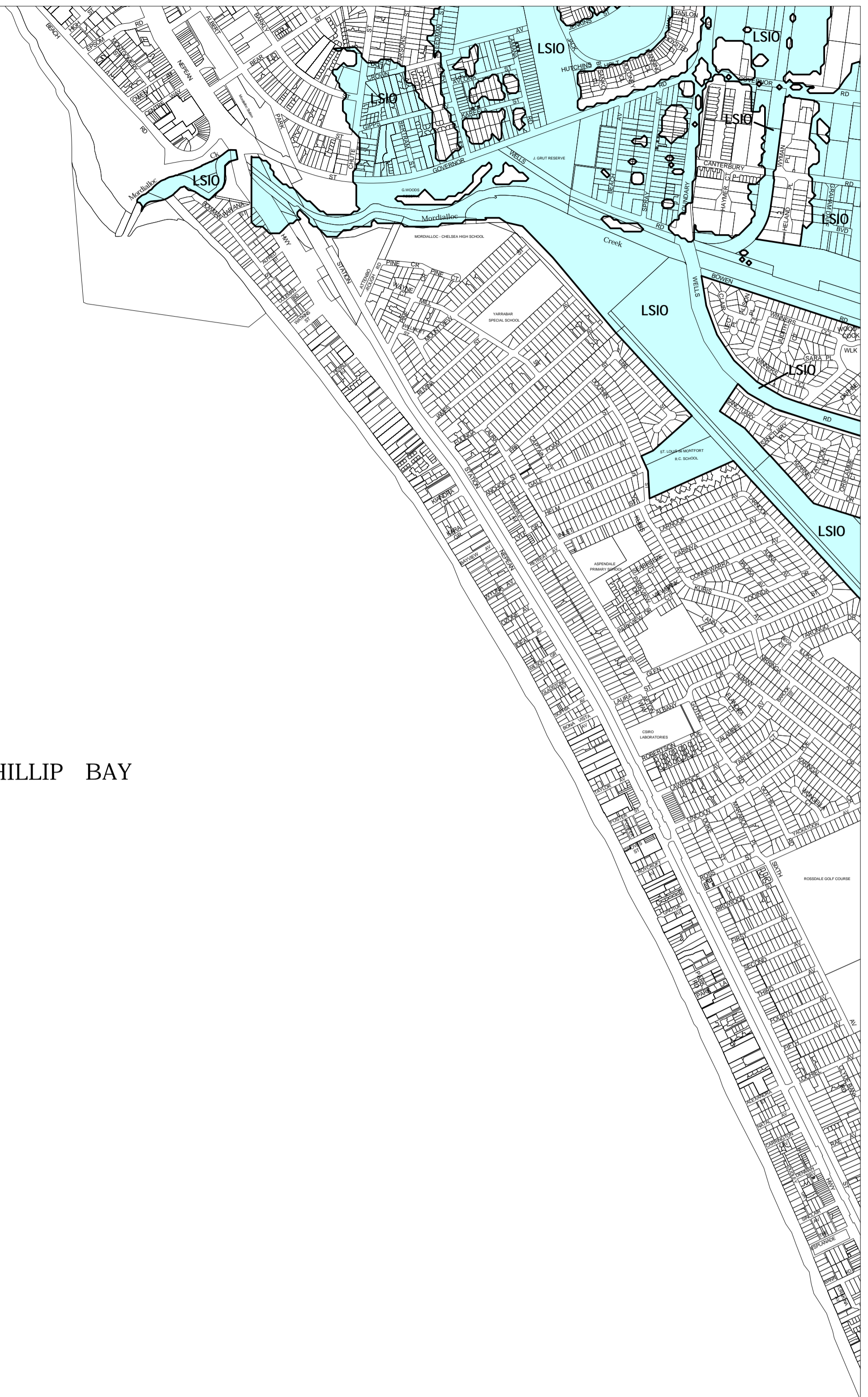


# KINGSTON PLANNING SCHEME - LOCAL PROVISION




## PORT PHILLIP BAY

This publication is copyright. No part may be reproduced by any process except in accordance with the provisions of the Copyright Act. © State of Victoria.

This map should be read in conjunction with additional Planning Overlay Maps (if applicable) as indicated on the INDEX TO MAPS.

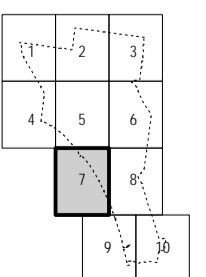
**Overlays**  
LSIO Land Subject To Inundation Overlay



AUSTRALIAN MAP GRID ZONE 55



INDEX TO ADJOINING METRIC SERIES MAP



Printed: 6/6/2007

**AMENDMENT C32**

**LAND SUBJECT TO INUNDATION OVERLAY**

**MAP No 7LSIO**