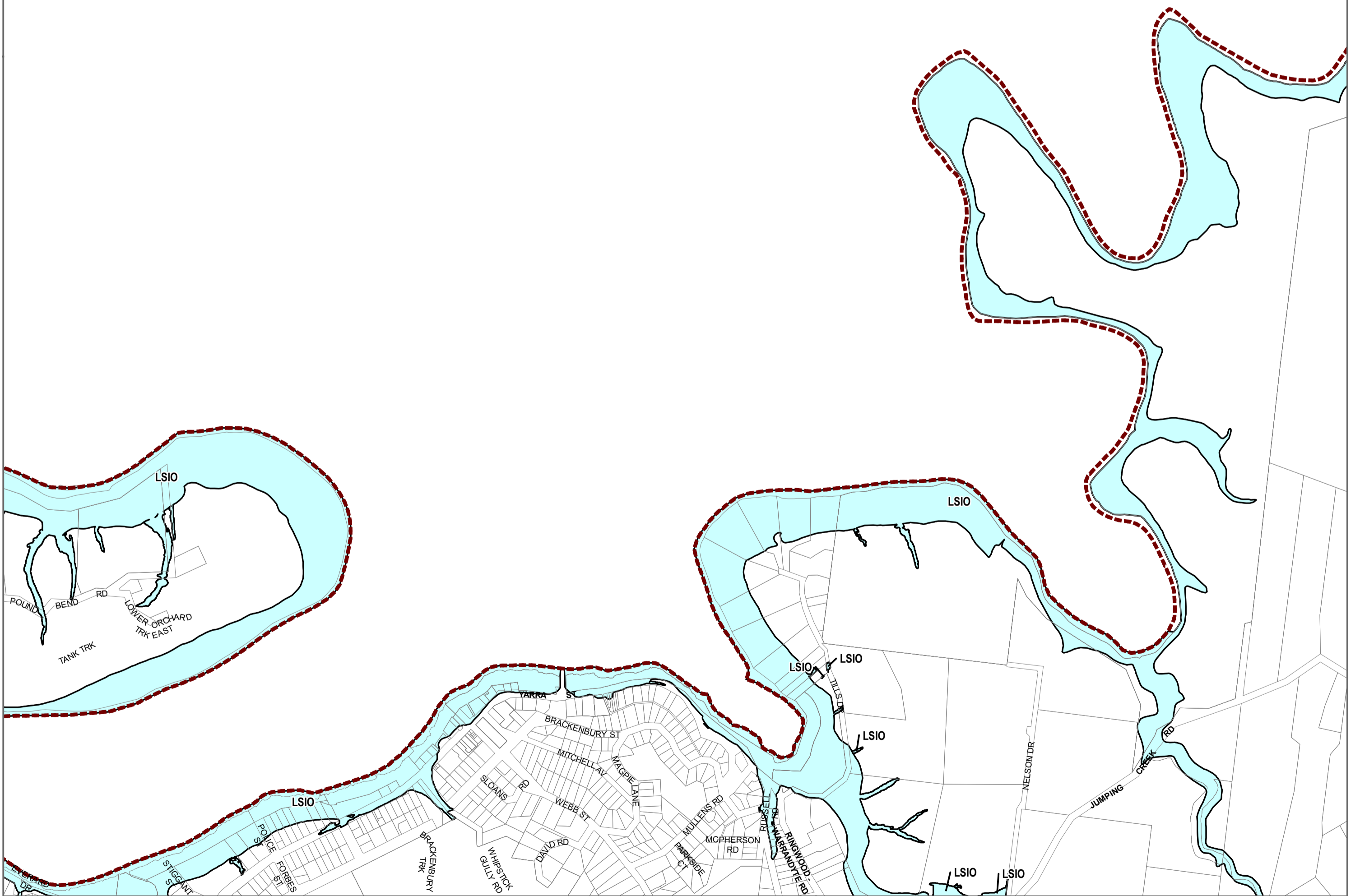



**NILLUMBIK  
SHIRE**

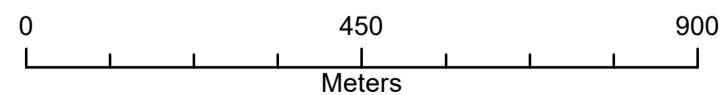


**LEGEND**  
 LSIO - Land Subject to Inundation Overlay

 Municipal Boundary

**Disclaimer**  
 This publication may be of assistance to you but the State of Victoria and its employees do not guarantee that the publication is without flaw of any kind or is wholly appropriate for your particular purposes and therefore disclaims all liability for any error, loss or other consequence which may arise from you relying on any information in this publication.

© The State of Victoria Department of Environment, Land, Water and Planning 2019



Australian Map Grid Zone 55



Planning Group

**AMENDMENT C109 Part 1MANN**

Printed: 8/10/2019



Environment,  
Land, Water  
and Planning

INDEX TO ADJOINING SCHEME MAPS

