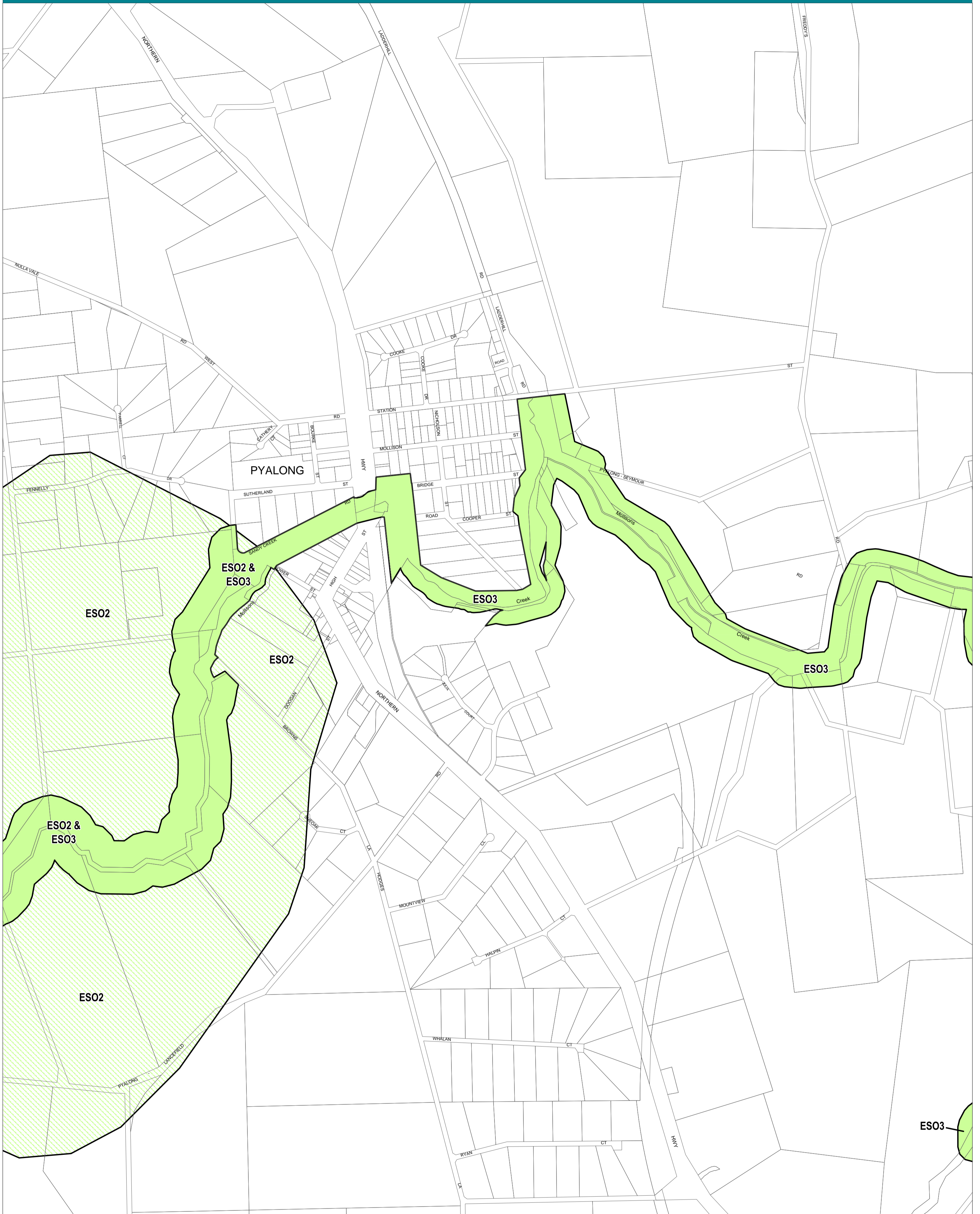


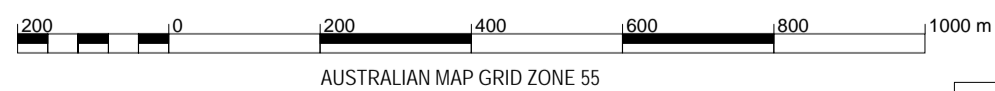
# MITCHELL PLANNING SCHEME - LOCAL PROVISION



This publication is copyright. No part may be reproduced by any process except in accordance with the provisions of the Copyright Act. © State of Victoria.  
 This map should be read in conjunction with additional Planning Overlay Maps (if applicable) as indicated on the INDEX TO MAPS.

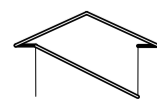
**Overlays**

- ES02 Environmental Significance Overlay - Schedule 2
- ES03 Environmental Significance Overlay - Schedule 3



AUSTRALIAN MAP GRID ZONE 55

PREPARED BY: Planning Mapping Services



Environment, Land, Water and Planning

Printed: 26/2/2016

AMENDMENT C92

