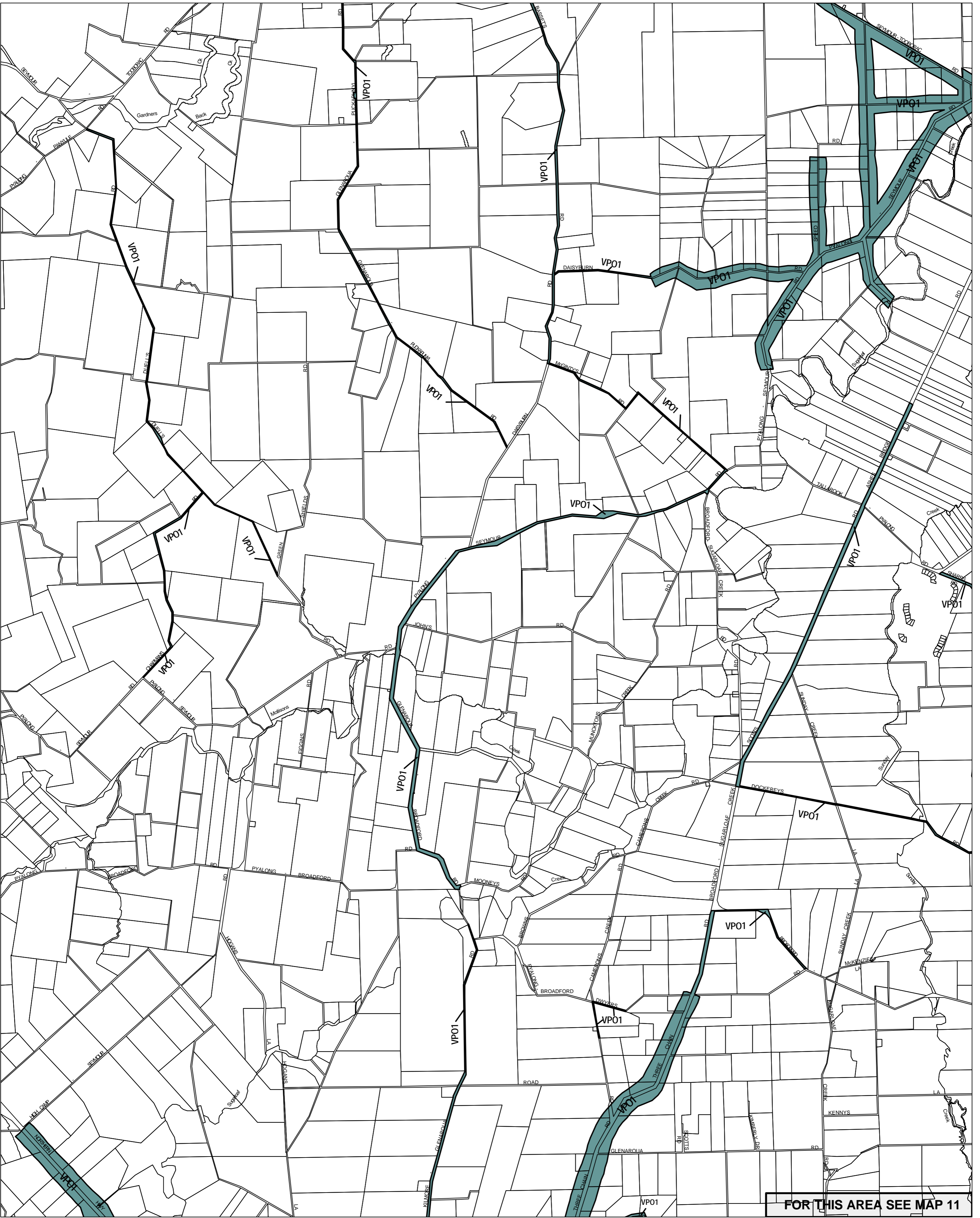


MITCHELL PLANNING SCHEME - LOCAL PROVISION



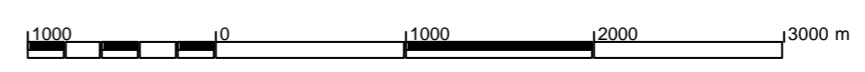
FOR THIS AREA SEE MAP 11

This publication is copyright. No part may be reproduced by any process except in accordance with the provisions of the Copyright Act 1969 State of Victoria.


This map should be read in conjunction with additional Planning Overlay Maps (if applicable) as indicated on the INDEX TO MAPS.

Overlays

- VPO1 Vegetation Protection Overlay - Schedule 1



AUSTRALIAN MAP GRID ZONE 55



Printed: 15/10/2009

AMENDMENT C39