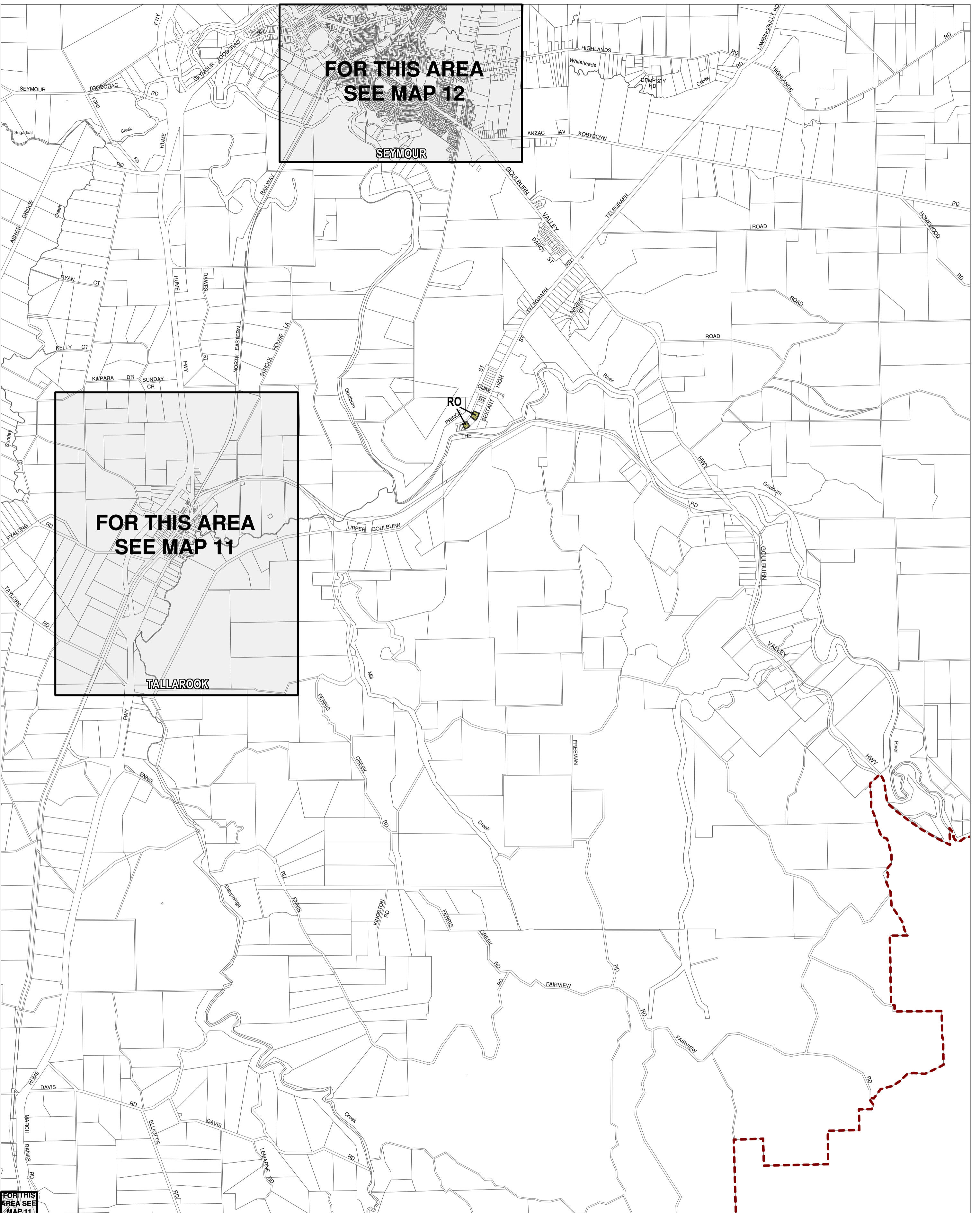


# MITCHELL PLANNING SCHEME - LOCAL PROVISION

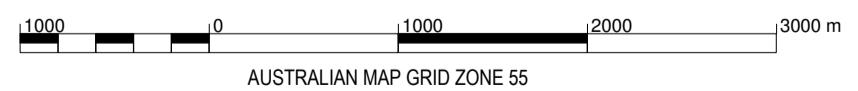


FOR THIS AREA SEE MAP 11

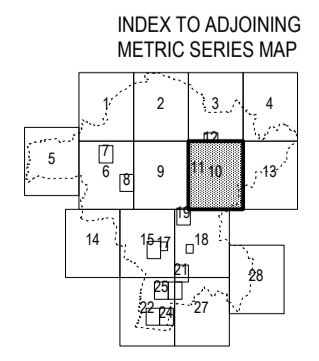
This publication is copyright. No part may be reproduced by any process except in accordance with the provisions of the Copyright Act. © State of Victoria.  
 This map should be read in conjunction with additional Planning Overlay Maps (if applicable) as indicated on the INDEX TO MAPS.

**Overlays**

- RD Restructure Overlay



AUSTRALIAN MAP GRID ZONE 55



Printed: 3/10/2014

AMENDMENT C90