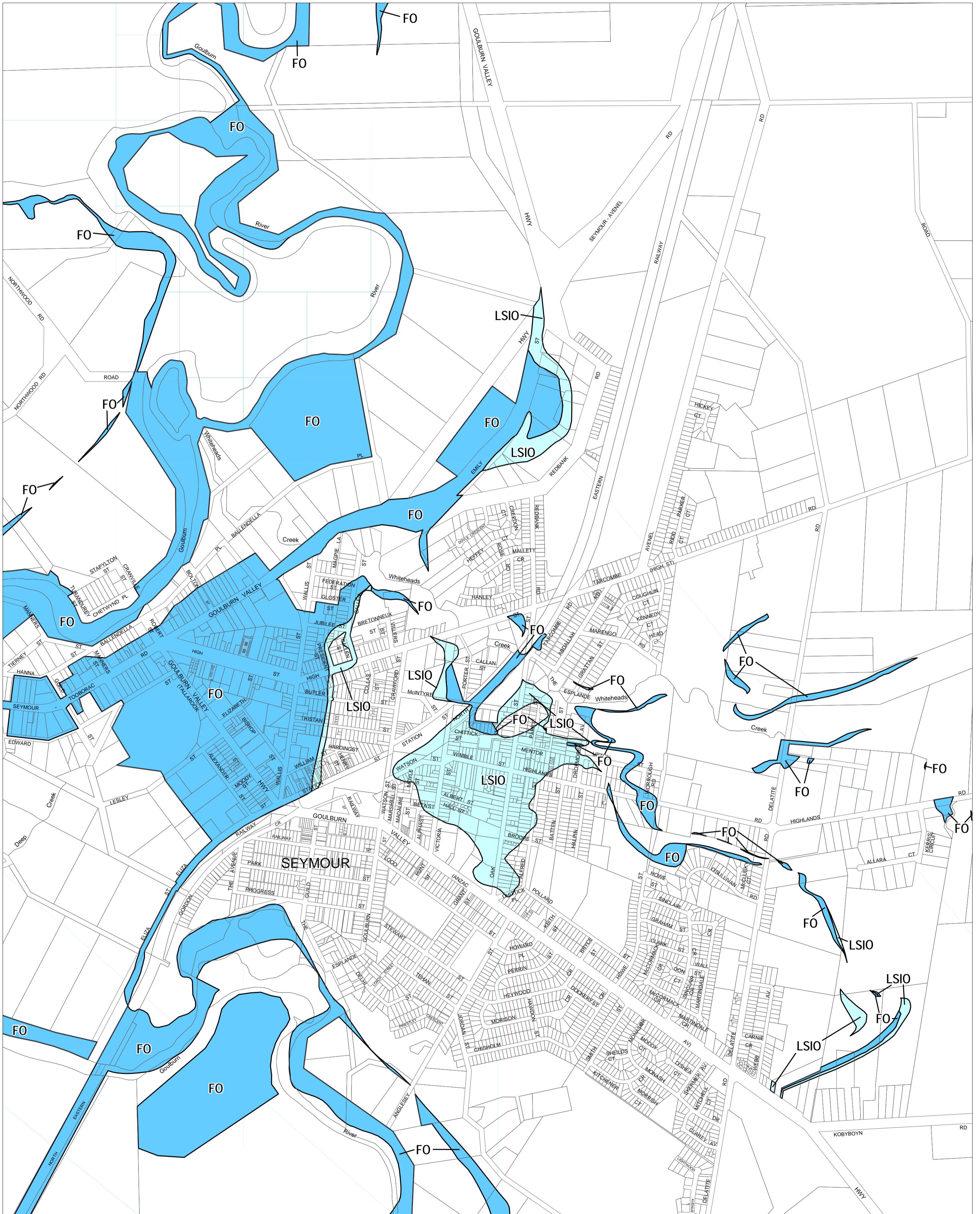


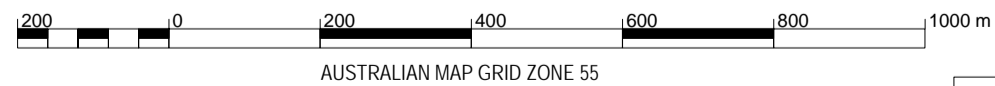
MITCHELL PLANNING SCHEME - LOCAL PROVISION



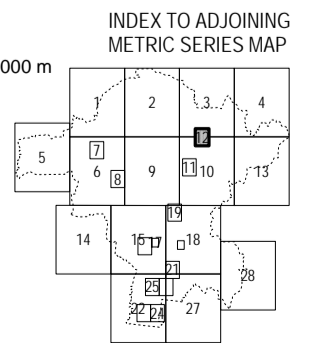
This publication is copyright. No part may be reproduced by any process except in accordance with the provisions of the Copyright Act. © State of Victoria.
 This map should be read in conjunction with additional Planning Overlay Maps (if applicable) as indicated on the INDEX TO MAPS.

Overlays

- Floodway Overlay
- Land Subject To Inundation Overlay



AUSTRALIAN MAP GRID ZONE 55



Printed: 19/1/2012

AMENDMENT C64