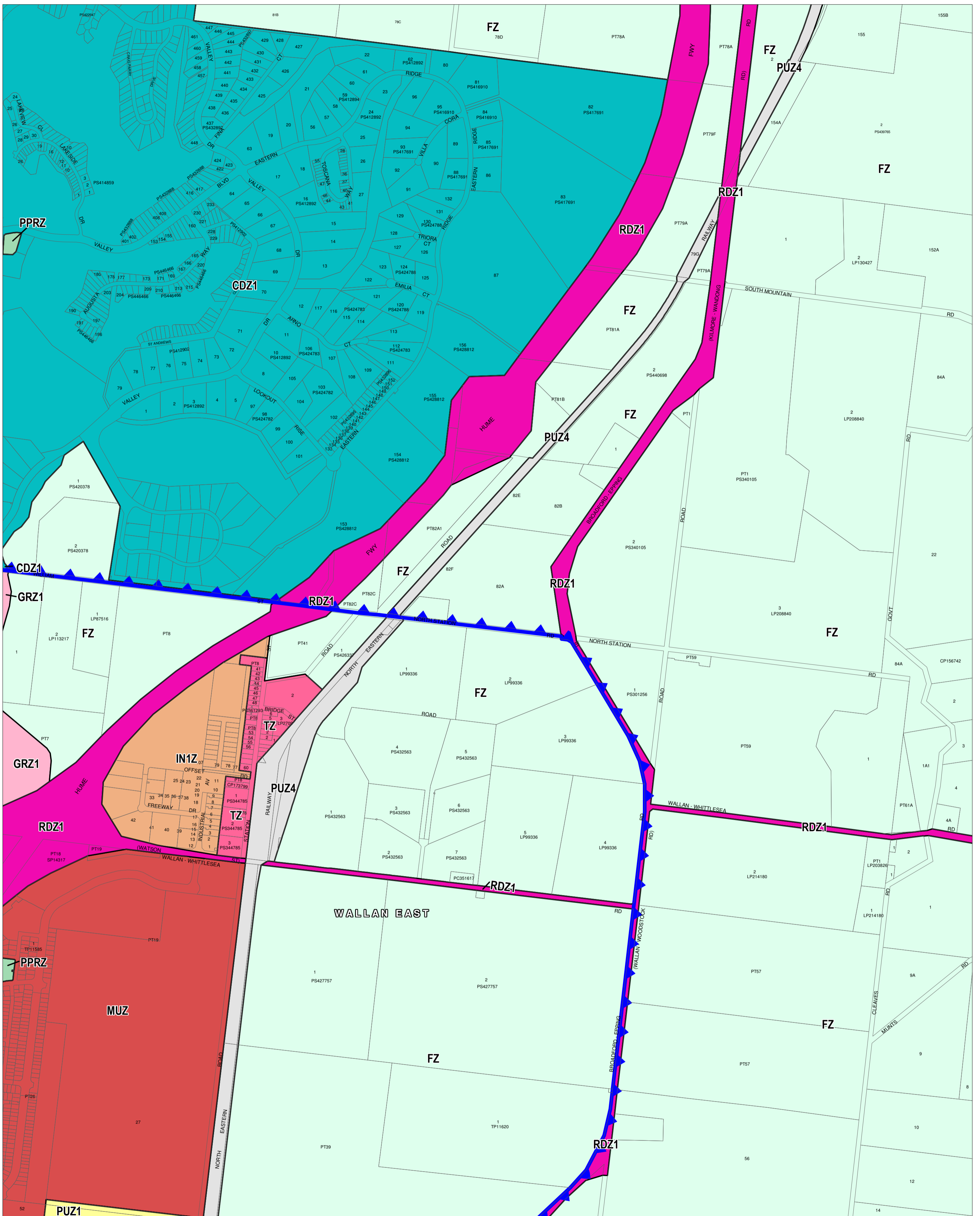


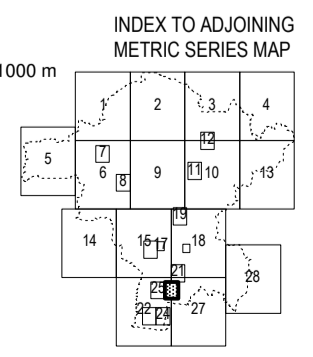
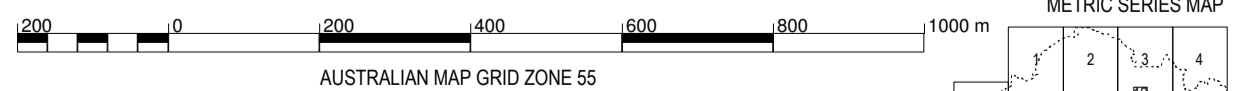
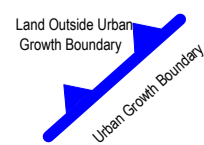
# MITCHELL PLANNING SCHEME - LOCAL PROVISION



This publication is copyright. No part may be reproduced by any process except in accordance with the provisions of the Copyright Act. © State of Victoria.

This map should be read in conjunction with additional Planning Overlay Maps (if applicable) as indicated on the INDEX TO MAPS.

<b>Industrial</b>	<b>Township Zone</b>
IN1Z Industrial 1 Zone	TZ Township Zone
<b>Public Land</b>	<b>Rural</b>
PPRZ Public Park And Recreation Zone	FZ Farming Zone
PUZ1 Public Use Zone - Service And Utility	<b>Special Purpose</b>
PUZ4 Public Use Zone - Transport	CDZ1 Comprehensive Development Zone - Schedule 1
RDZ1 Road Zone - Category 1	
<b>Residential</b>	
GRZ1 General Residential Zone - Schedule 1	
MUZ Mixed Use Zone	



Printed: 8/5/2015

AMENDMENT C91 (PART 1)