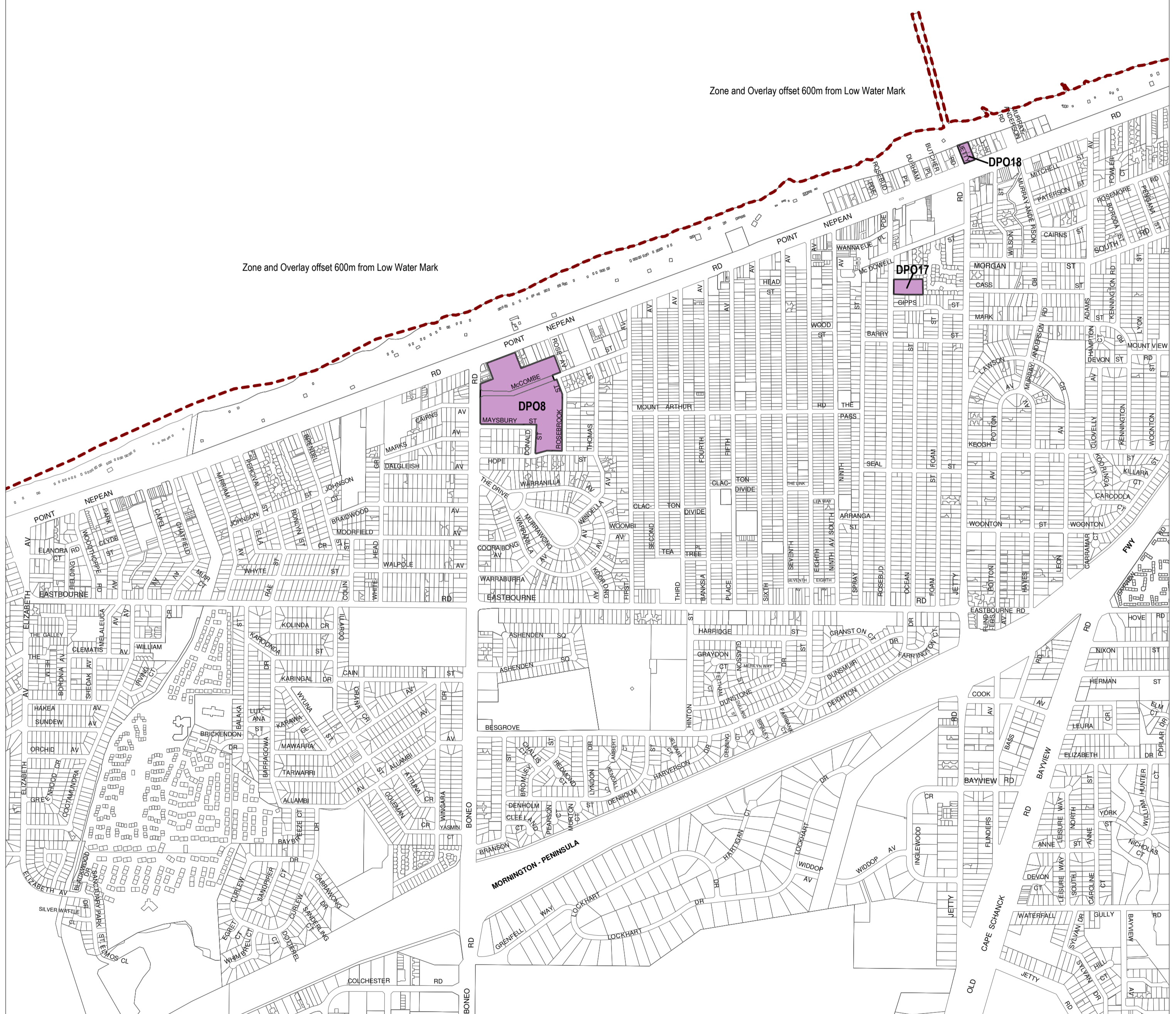


# MORNINGTON PENINSULA PLANNING SCHEME - LOCAL PROVISION

## Port Phillip



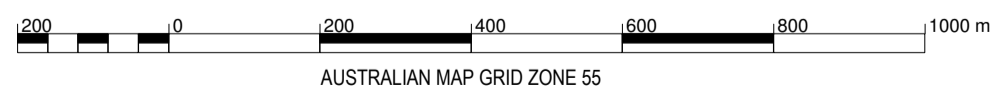
Zone and Overlay offset 600m from Low Water Mark

Zone and Overlay offset 600m from Low Water Mark

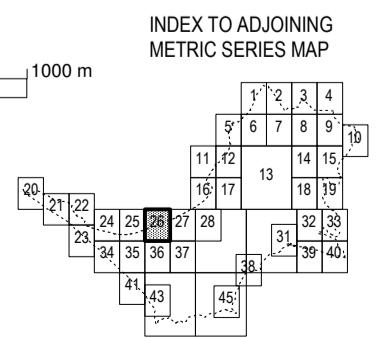
This publication is copyright. No part may be reproduced by any process except in accordance with the provisions of the Copyright Act. © State of Victoria.

This map should be read in conjunction with additional Planning Overlay Maps (if applicable) as indicated on the INDEX TO MAPS.

- Overlays**
- DPO17 Development Plan Overlay - Schedule 17
  - DPO18 Development Plan Overlay - Schedule 18
  - DPO8 Development Plan Overlay - Schedule 8



AUSTRALIAN MAP GRID ZONE 55



Printed: 11/3/2014

AMENDMENT C175