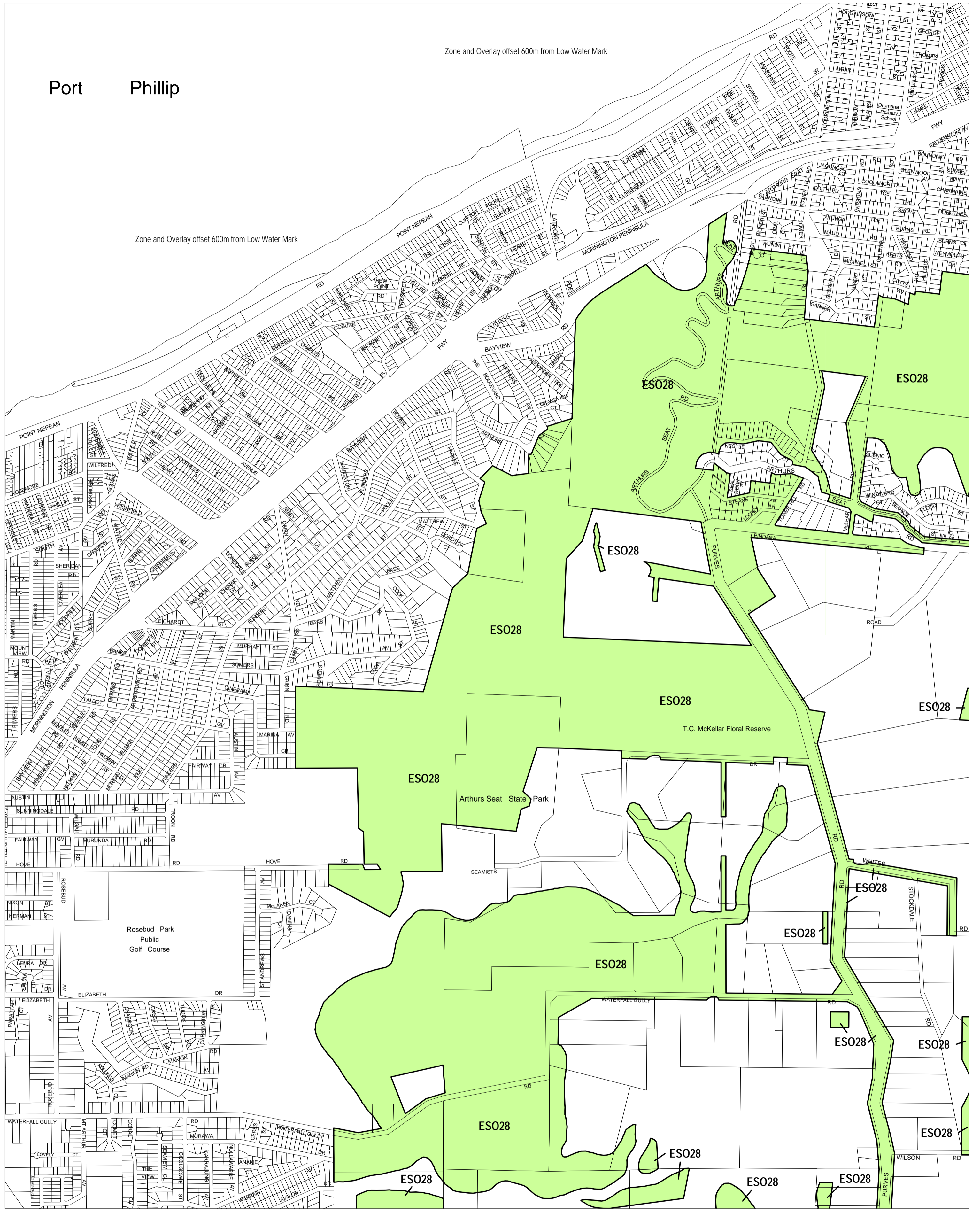


# MORNINGTON PENINSULA PLANNING SCHEME - LOCAL PROVISION

Zone and Overlay offset 600m from Low Water Mark

Port Phillip

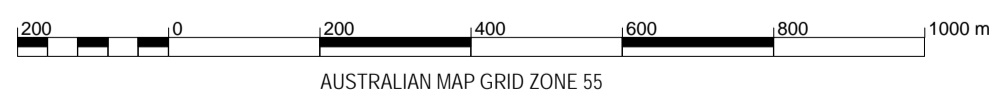
Zone and Overlay offset 600m from Low Water Mark



This publication is copyright. No part may be reproduced by any process except in accordance with the provisions of the Copyright Act. © State of Victoria.

This map should be read in conjunction with additional Planning Overlay Maps (if applicable) as indicated on the INDEX TO MAPS.

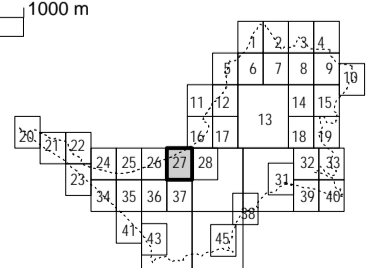
**Overlays**  
 ESO28 Environmental Significance Overlay - Schedule 28



AUSTRALIAN MAP GRID ZONE 55



INDEX TO ADJOINING METRIC SERIES MAP



Printed: 29/8/2007

AMENDMENT C18