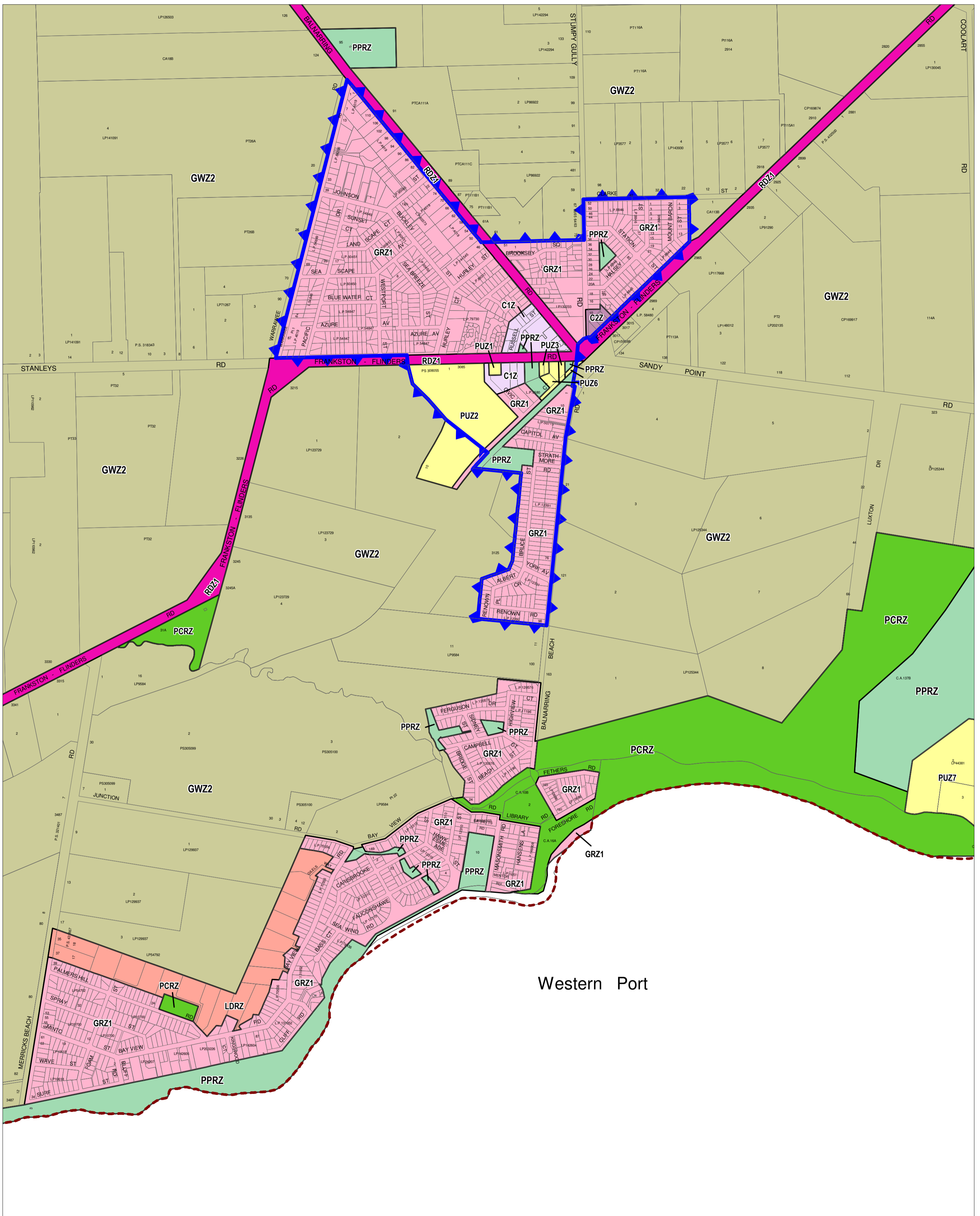
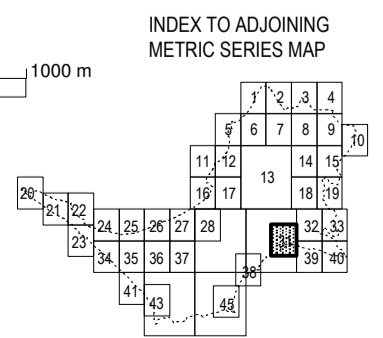
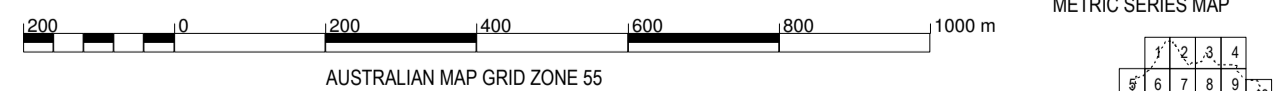


MORNINGTON PENINSULA PLANNING SCHEME - LOCAL PROVISION



This publication is copyright. No part may be reproduced by any process except in accordance with the provisions of the Copyright Act. © State of Victoria. This map should be read in conjunction with additional Planning Overlay Maps (if applicable) as indicated on the INDEX TO MAPS.

Commercial	Public Use Zone - Other Public Use
C1Z Commercial 1 Zone	PUZ7
C2Z Commercial 2 Zone	PUZ1 Public Use Zone - Service And Utility
Public Land	PUZ2 Public Use Zone - Education
PCRZ Public Conservation And Resource Zone	PUZ3 Public Use Zone - Health And Community
PPRZ Public Park And Recreation Zone	PUZ6 Public Use Zone - Local Government
PUZ1 Public Use Zone - Service And Utility	
PUZ2 Public Use Zone - Education	Road Zone - Category 1
PUZ3 Public Use Zone - Health And Community	RDZ1 Road Zone - Category 1
PUZ6 Public Use Zone - Local Government	Residential
	GRZ1 General Residential Zone - Schedule 1
	LDRZ Low Density Residential Zone
	Rural
	GWZ2 Green Wedge Zone - Schedule 2



Printed: 18/6/2015

AMENDMENT C188 (PART 1)