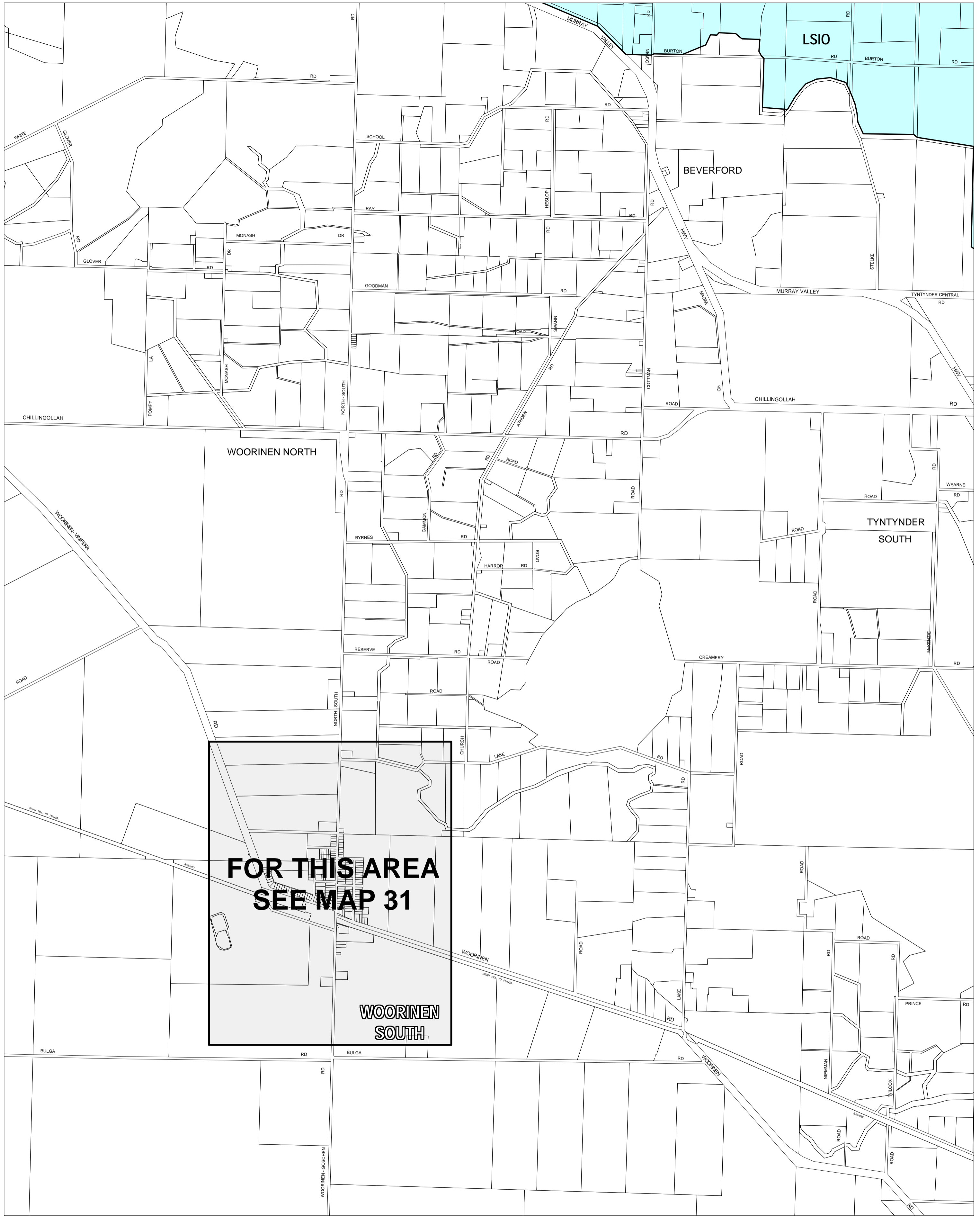


# SWAN HILL PLANNING SCHEME - LOCAL PROVISION



**FOR THIS AREA  
SEE MAP 31**


**WOORINEN  
SOUTH**

This publication is copyright. No part may be reproduced by any process except in accordance with the provisions of the Copyright Act. © State of Victoria.

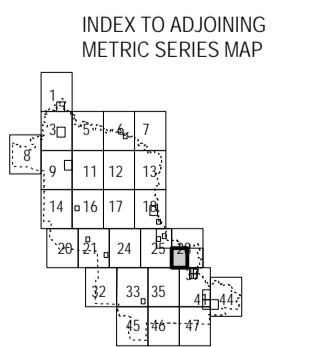
This map should be read in conjunction with additional Planning Overlay Maps (if applicable) as indicated on the INDEX TO MAPS.

**Overlays**

LSIO Land Subject To Inundation Overlay



AUSTRALIAN MAP GRID ZONE 54



Printed: 28/9/2007