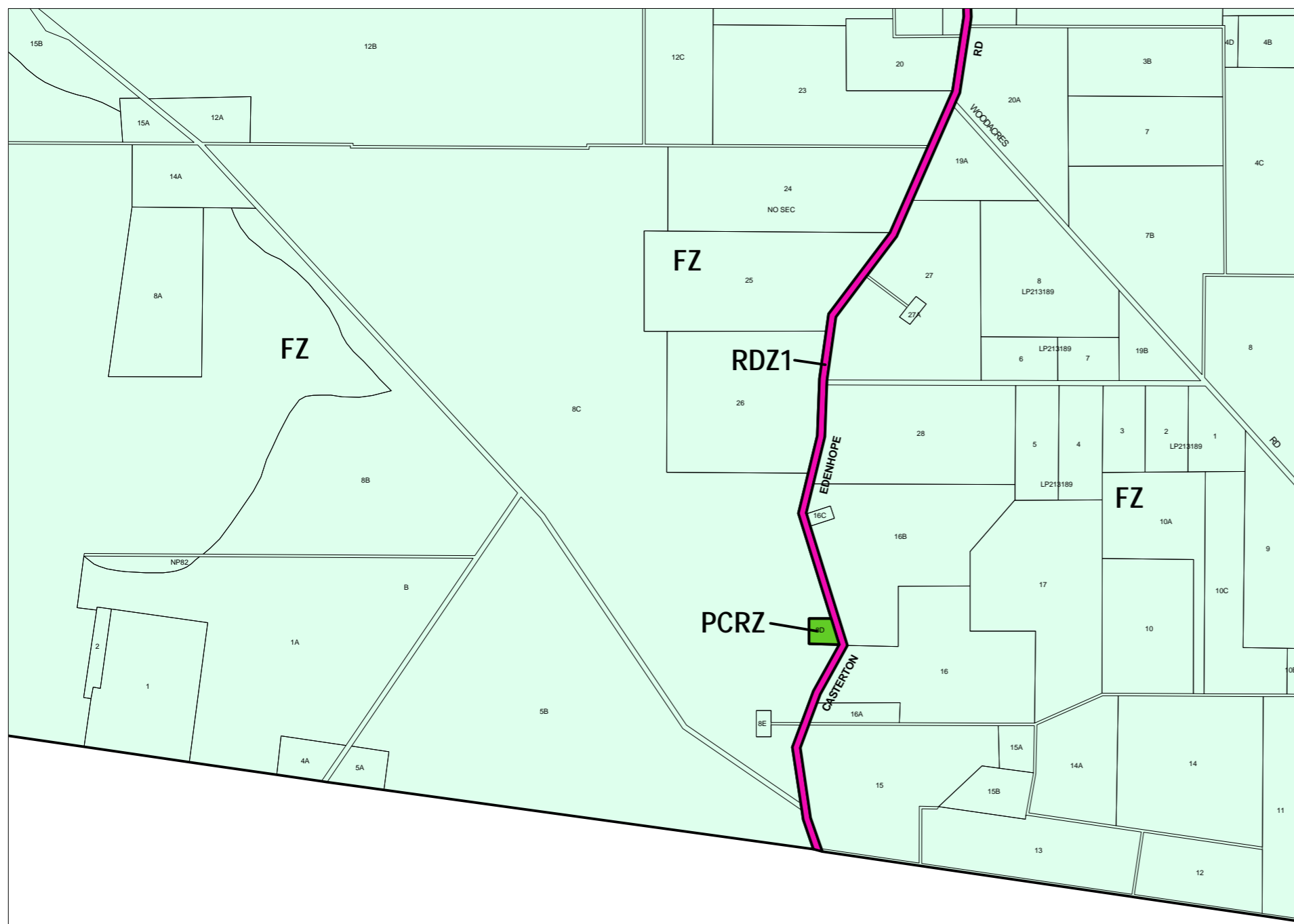


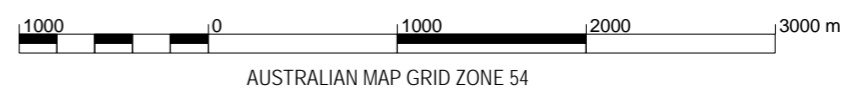
# WEST WIMMERA PLANNING SCHEME - LOCAL PROVISION



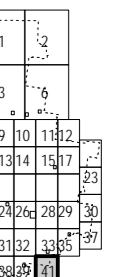
This publication is copyright. No part may be reproduced by any process except in accordance with the provisions of the Copyright Act. © State of Victoria.

This map should be read in conjunction with additional Planning Overlay Maps (if applicable) as indicated on the INDEX TO MAPS.

<b>Public Land</b>	Public Conservation And Resource Zone
<b>Rural</b>	Farming Zone
	Road Zone Category 1



INDEX TO ADJOINING METRIC SERIES MAP



Printed: 11/9/2006

AMENDMENT C10