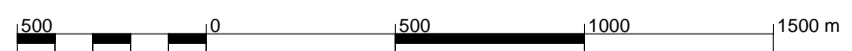


This publication is copyright. No part may be reproduced by any process except in accordance with the provisions of the Copyright Act. © State of Victoria.

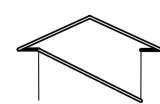
This map should be read in conjunction with additional Planning Overlay Maps (if applicable) as indicated on the INDEX TO MAPS.

- Overlays**
- DCPO11 Development Contributions Plan Overlay - Schedule 11
  - DCPO12 Development Contributions Plan Overlay - Schedule 12
  - DCPO15 Development Contributions Plan Overlay - Schedule 15

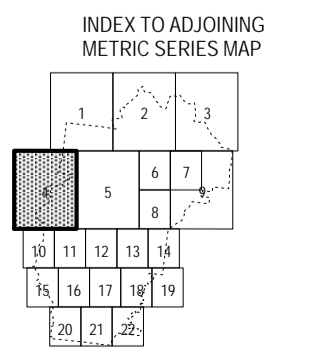


AUSTRALIAN MAP GRID ZONE 55

PREPARED BY: Planning Mapping Services



Environment,  
Land, Water  
and Planning



Printed: 15/2/2016

**AMENDMENT C183**