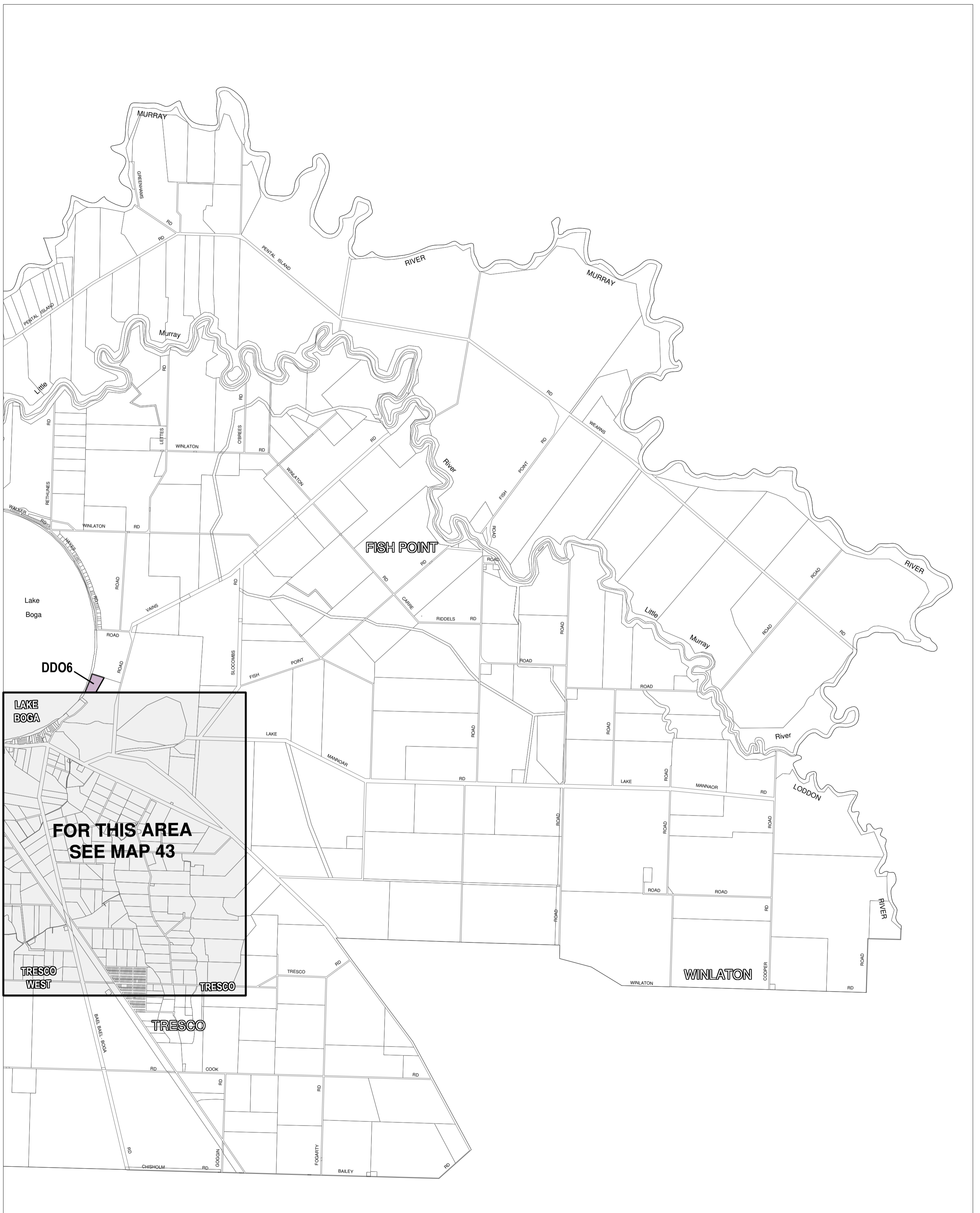


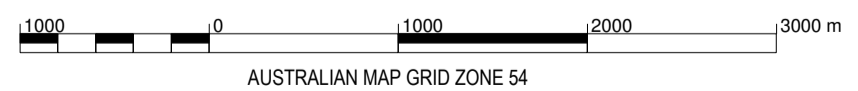
# SWAN HILL PLANNING SCHEME - LOCAL PROVISION



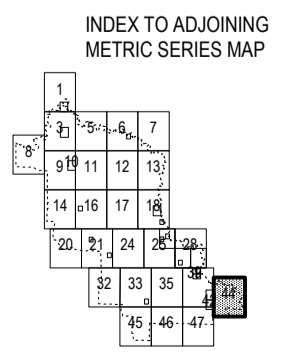
This publication is copyright. No part may be reproduced by any process except in accordance with the provisions of the Copyright Act. © State of Victoria. This map should be read in conjunction with additional Planning Overlay Maps (if applicable) as indicated on the INDEX TO MAPS.

**Overlays**

DDO6 Design And Development Overlay - Schedule 6



AUSTRALIAN MAP GRID ZONE 54



Printed: 2/12/2013

AMENDMENT C46