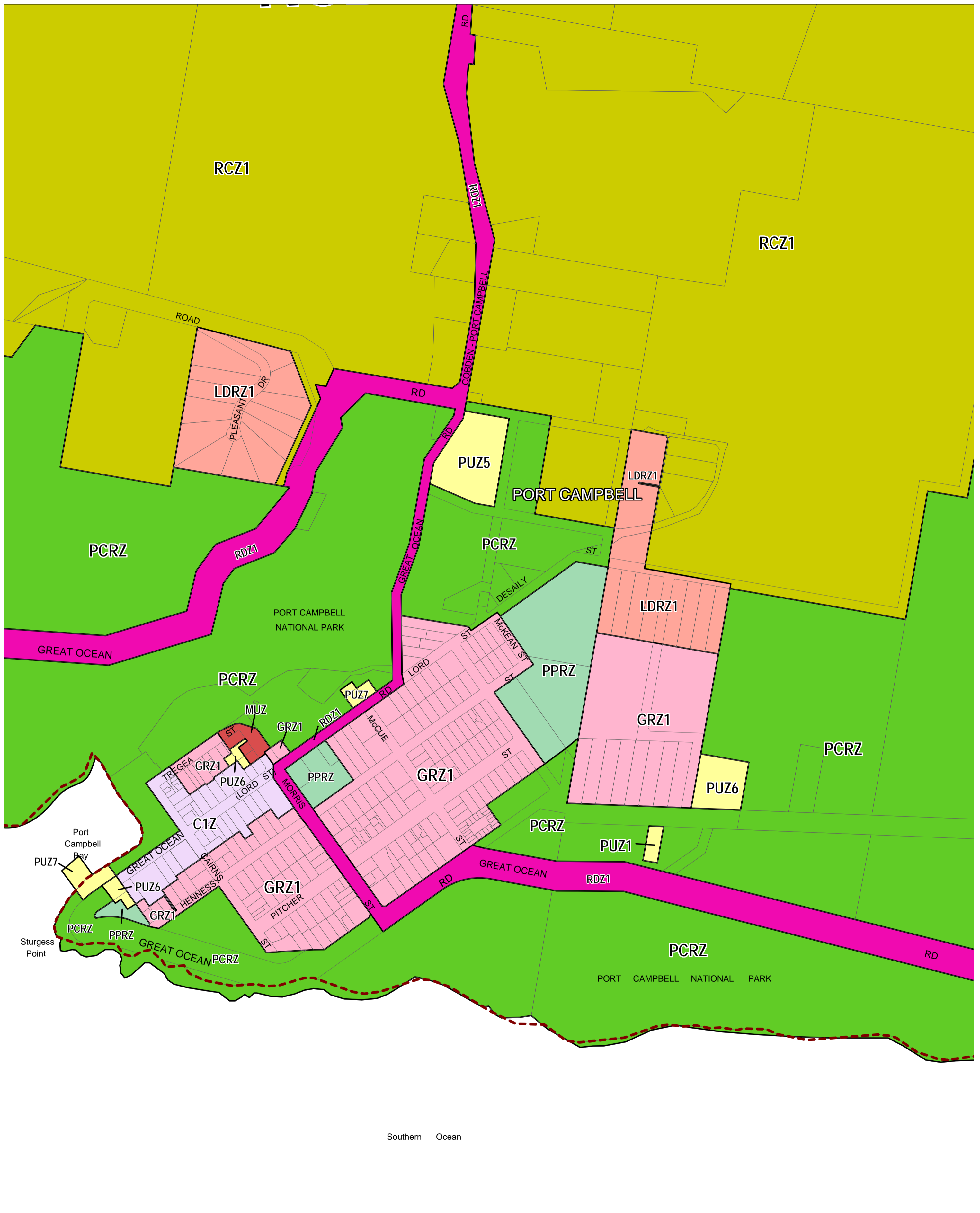
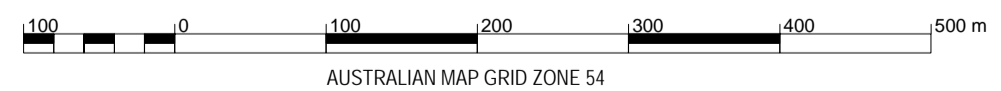


# CORANGAMITE PLANNING SCHEME - LOCAL PROVISION

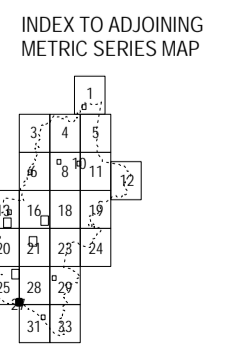


This publication is copyright. No part may be reproduced by any process except in accordance with the provisions of the Copyright Act. © State of Victoria. This map should be read in conjunction with additional Planning Overlay Maps (if applicable) as indicated on the INDEX TO MAPS.

Commercial	Public Land	Public Use Zone - Service And Utility	Road Zone - Category 1	Residential	Rural
C1Z Commercial 1 Zone	PCRZ Public Conservation And Resource Zone	PUZ1 Public Use Zone - Service And Utility	RDZ1 Road Zone - Category 1	GRZ1 General Residential Zone - Schedule 1	RCZ1 Rural Conservation Zone - Schedule 1
PPRZ Public Park And Recreation Zone	PUZ5 Public Use Zone - Cemetery/crematorium			LDRZ1 Low Density Residential Zone - Schedule 1	
	PUZ6 Public Use Zone - Local Government			MUZ Mixed Use Zone	
	PUZ7 Public Use Zone - Other Public Use				



AUSTRALIAN MAP GRID ZONE 54



Printed: 19/2/2015

AMENDMENT C41