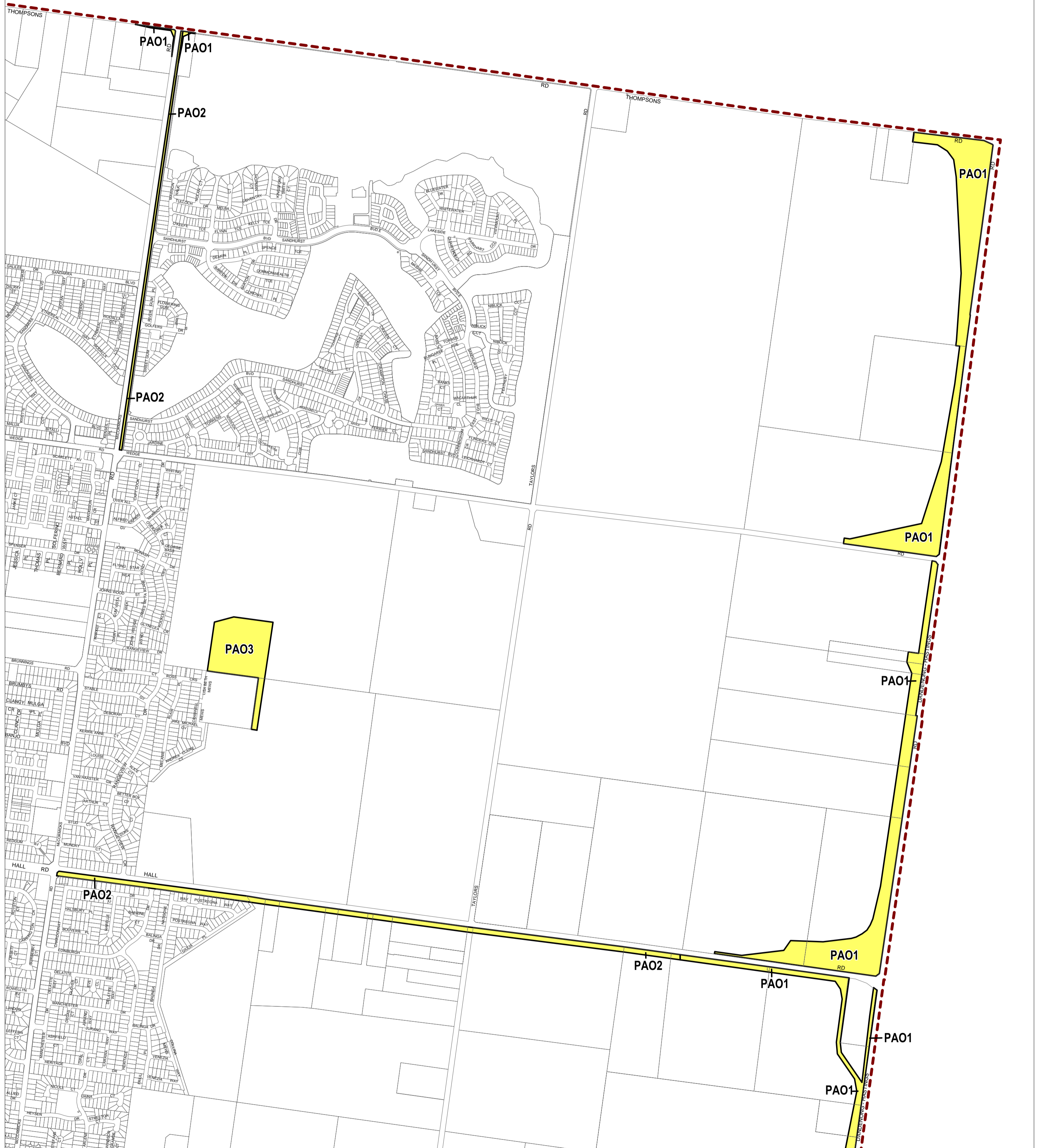
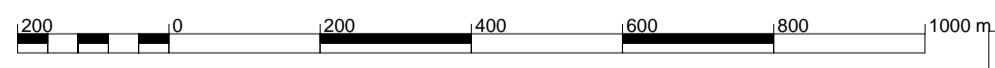


FRANKSTON PLANNING SCHEME - LOCAL PROVISION



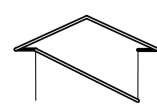
This publication is copyright. No part may be reproduced by any process except in accordance with the provisions of the Copyright Act. © State of Victoria.
 This map should be read in conjunction with additional Planning Overlay Maps (if applicable) as indicated on the INDEX TO MAPS.

| Overlays | |
|----------|------------------------------|
| PAO1 | Public Acquisition Overlay 1 |
| PAO2 | Public Acquisition Overlay 2 |
| PAO3 | Public Acquisition Overlay 3 |

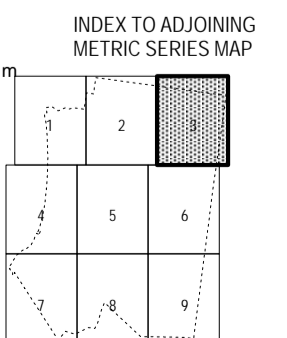


AUSTRALIAN MAP GRID ZONE 55

PREPARED BY: Planning Mapping Services



Environment,
Land, Water
and Planning



Printed: 4/1/2016

AMENDMENT C99