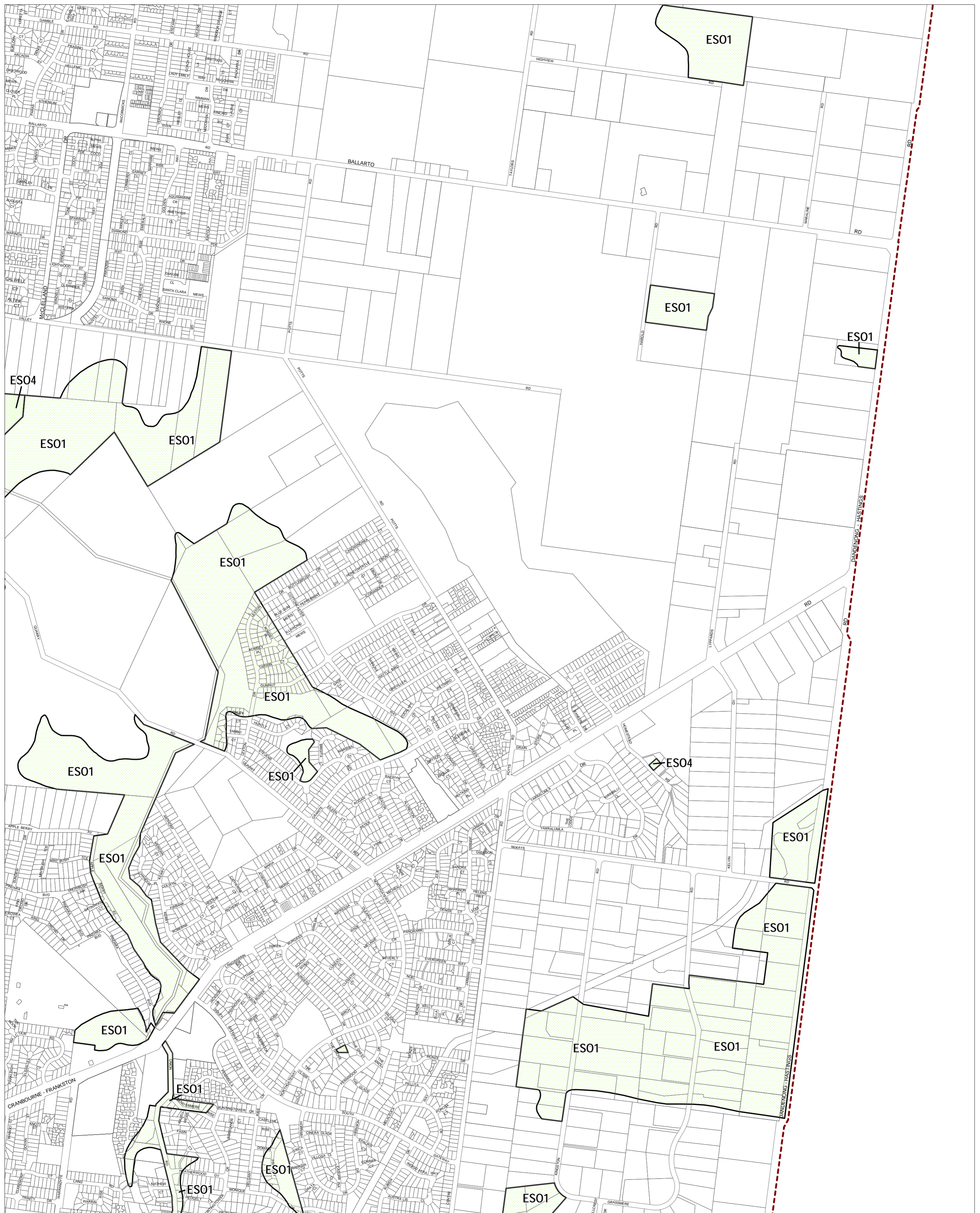


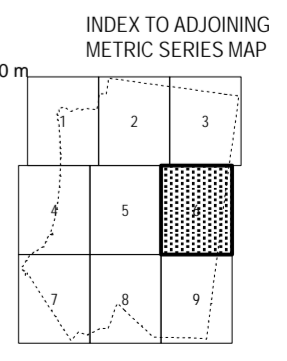
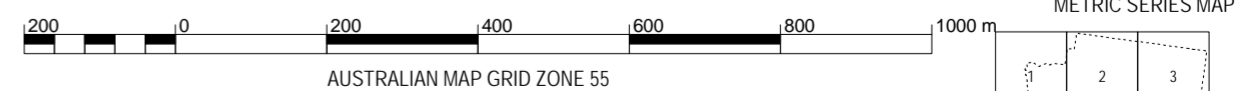
# FRANKSTON PLANNING SCHEME - LOCAL PROVISION



This publication is copyright. No part may be reproduced by any process except in accordance with the provisions of the Copyright Act. © State of Victoria.  
 This map should be read in conjunction with additional Planning Overlay Maps (if applicable) as indicated on the INDEX TO MAPS.

**Overlays**

- ES01 Environmental Significance Overlay - Schedule 1
- ES04 Environmental Significance Overlay - Schedule 4



Printed: 30/10/2012

AMENDMENT C63