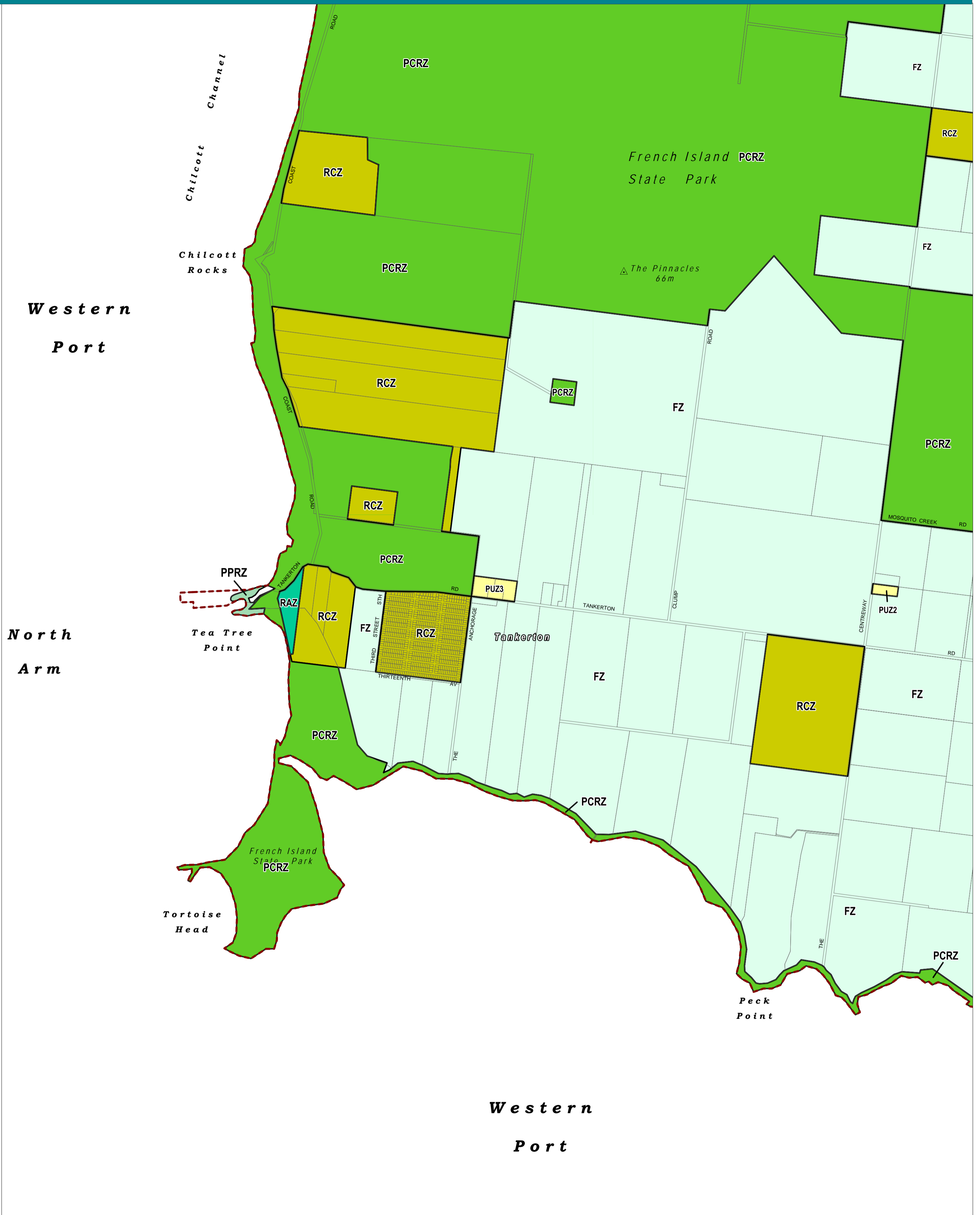



FRENCH ISLAND & SANDSTONE ISLAND PLANNING SCHEME - LOCAL PROVISION



This publication is copyright. No part may be reproduced by any process except in accordance with the provisions of the Copyright Act. © State of Victoria.

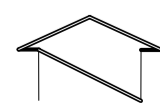
This map should be read in conjunction with additional Planning Overlay Maps (if applicable) as indicated on the INDEX TO MAPS.

- Public Land**
- PCRZ Public Conservation And Resource Zone
 - PPRZ Public Park And Recreation Zone
 - PUZ2 Public Use Zone - Education
 - PUZ3 Public Use Zone - Health And Community
- Rural**
- FZ Farming Zone
 - RAZ Rural Activity Zone
 - RCZ Rural Conservation Zone



AUSTRALIAN MAP GRID ZONE 55

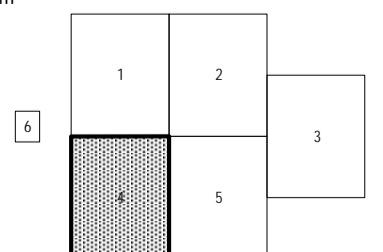
PREPARED BY: Planning Mapping Services



VICTORIA
State Government

Environment,
Land, Water
and Planning

INDEX TO ADJOINING METRIC SERIES MAP



Printed: 13/5/2016

AMENDMENT C5