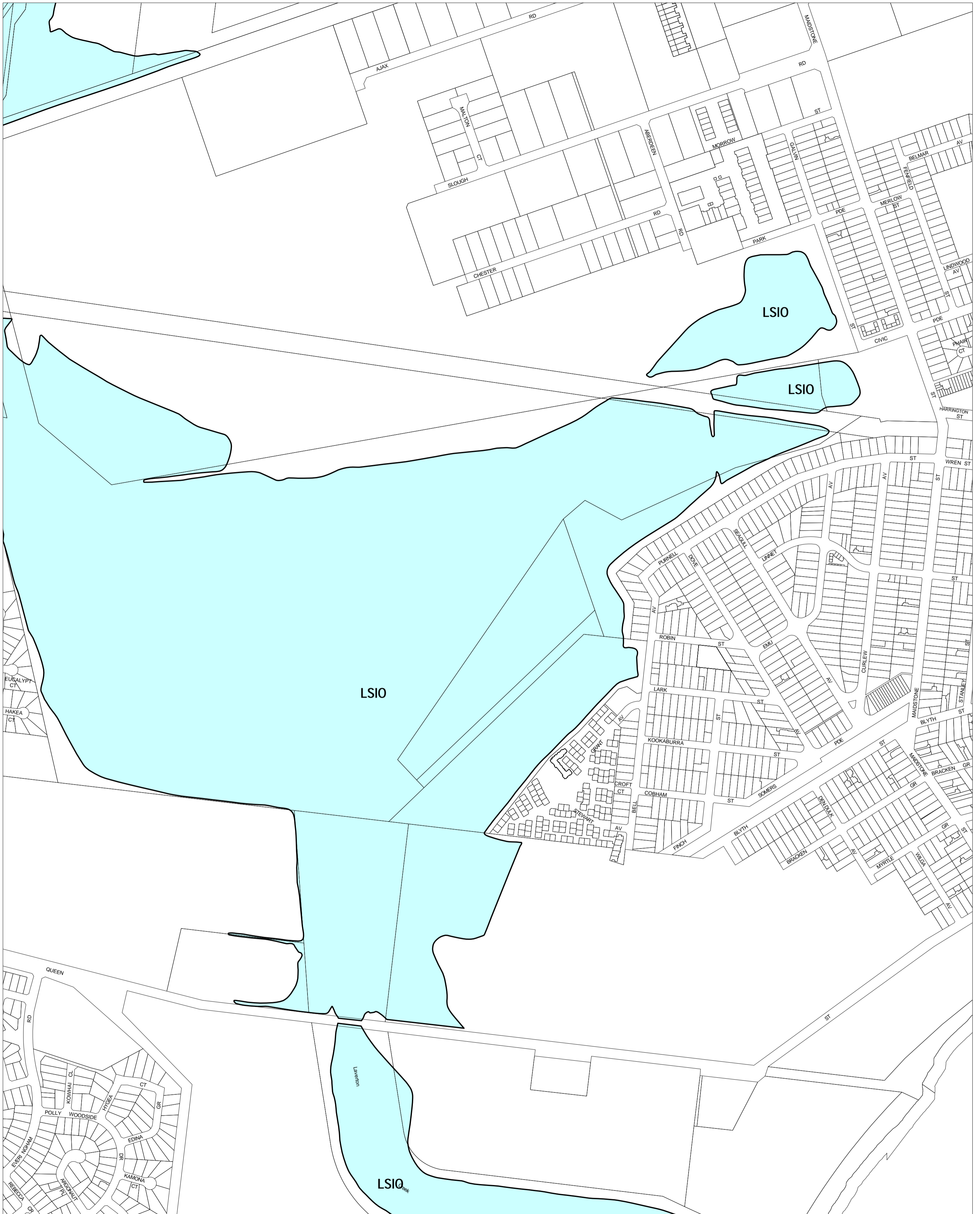


HOBSONS BAY PLANNING SCHEME - LOCAL PROVISION

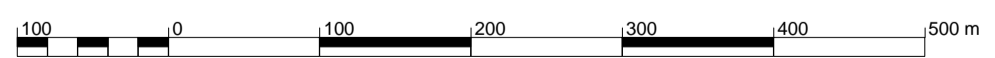


This publication is copyright. No part may be reproduced by any process except in accordance with the provisions of the Copyright Act. © State of Victoria.

This map should be read in conjunction with additional Planning Overlay Maps (if applicable) as indicated on the INDEX TO MAPS.

Overlays

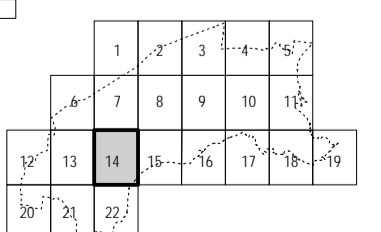
LSIO Land Subject To Inundation Overlay



AUSTRALIAN MAP GRID ZONE 55



INDEX TO ADJOINING METRIC SERIES MAP



Printed: 1/8/2007

AMENDMENT C2

LAND SUBJECT TO INUNDATION OVERLAY

MAP No 14LSIO