

# KINGSTON PLANNING SCHEME - LOCAL PROVISION

SEE MONASH PLANNING SCHEME




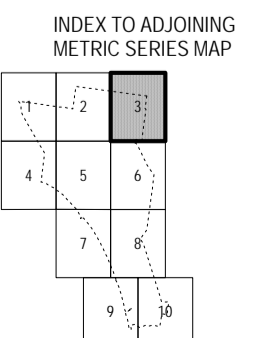
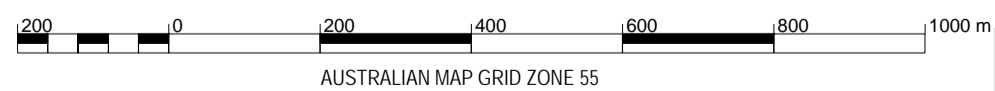
SEE GREATER DANDENONG  
PLANNING SCHEME

This publication is copyright. No part may be reproduced by any process except in accordance with the provisions of the Copyright Act. © State of Victoria.

This map should be read in conjunction with additional Planning Overlay Maps (if applicable) as indicated on the INDEX TO MAPS.

**Overlays**

-  Development Plan Overlay - Schedule 4



Printed: 25/1/2012

AMENDMENT C120