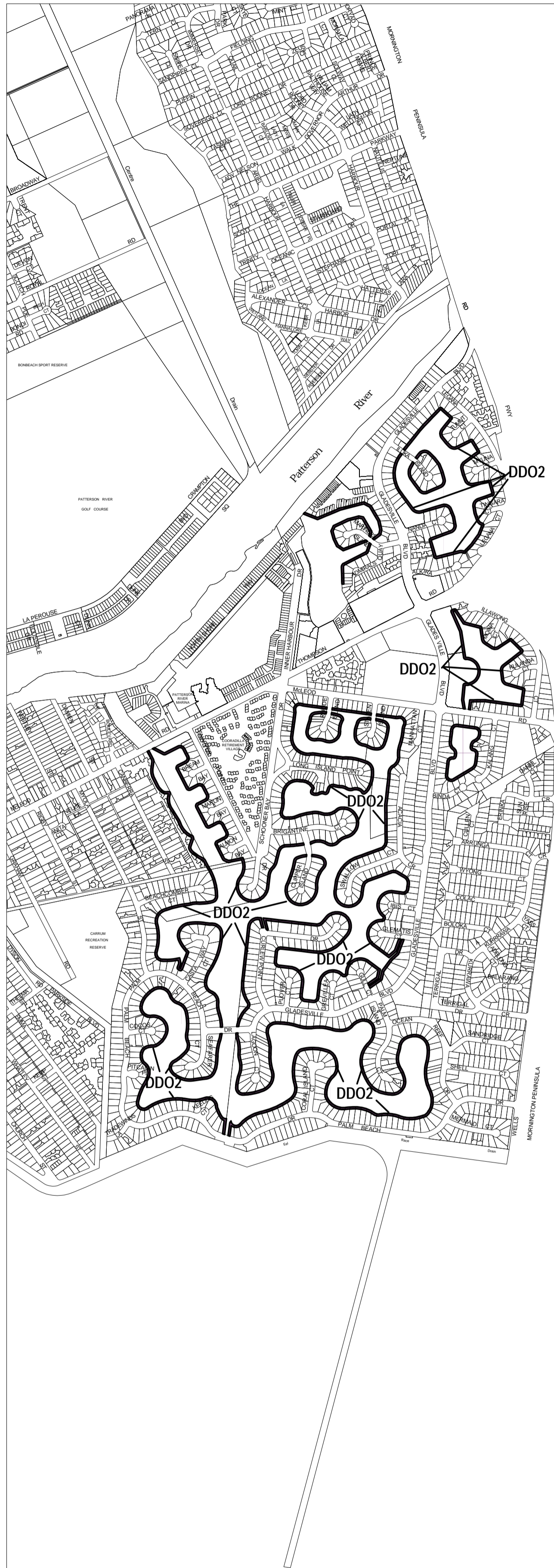
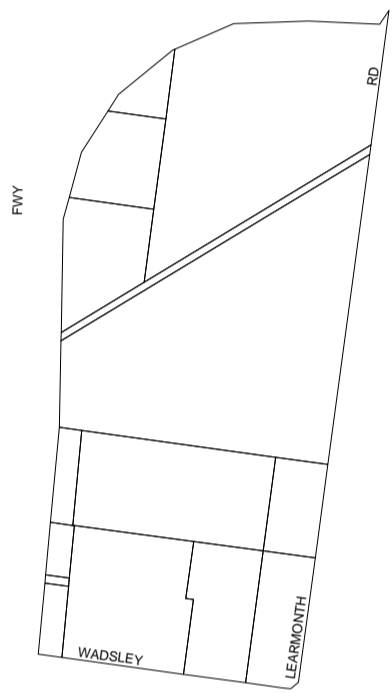


KINGSTON PLANNING SCHEME - LOCAL PROVISION



SEE GREATER DANDENONG
PLANNING SCHEME

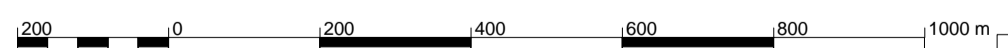


SEE FRANKSTON PLANNING SCHEME

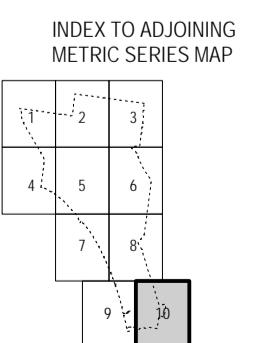
This publication is copyright. No part may be reproduced by any process except in accordance with the provisions of the Copyright Act. © State of Victoria.

This map should be read in conjunction with additional Planning Overlay Maps (if applicable) as indicated on the INDEX TO MAPS.

Overlays
DDO2 Design And Development Overlay - Schedule 2



AUSTRALIAN MAP GRID ZONE 55



Printed: 30/8/2007

AMENDMENT C62