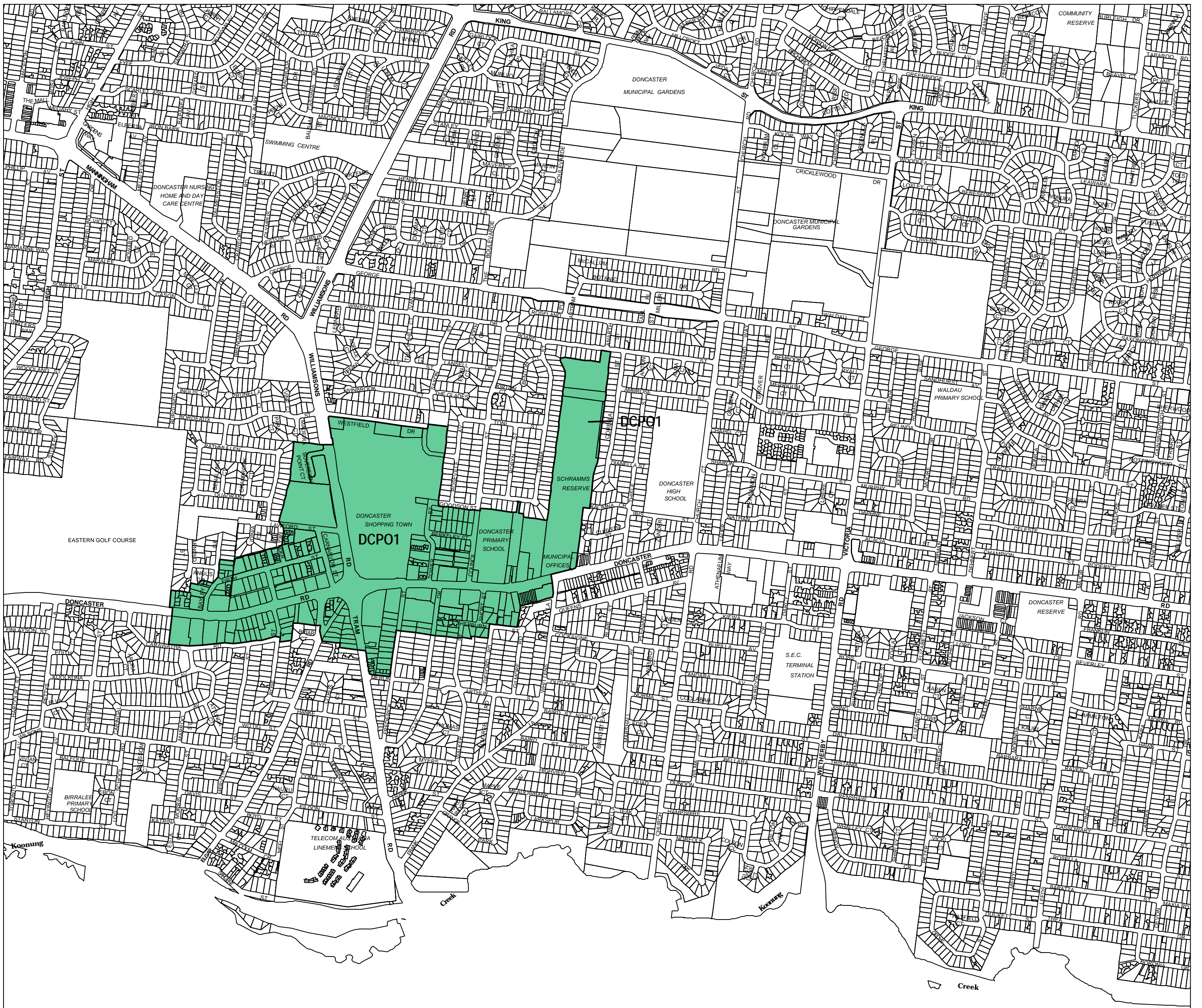


MANNINGHAM PLANNING SCHEME - LOCAL PROVISION



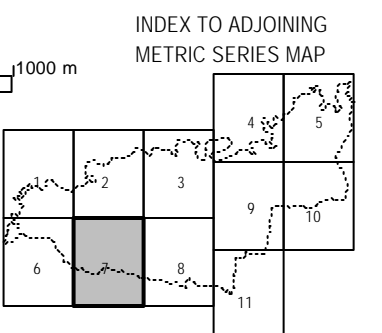
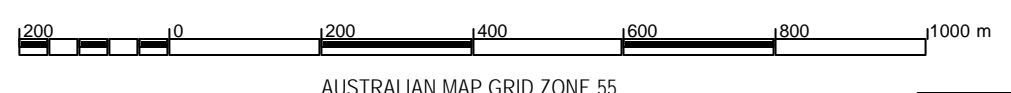
See WHITEHORSE
PLANNING SCHEME

This publication is copyright. No part may be reproduced by any process except in accordance with the provisions of the Copyright Act 1968, State of Victoria.

This map should be read in conjunction with additional Planning Overlay Maps (if applicable) as indicated on the INDEX TO MAPS.

Overlays

- DCPO1 Development Contributions Plan Overlay - Schedule 1



Printed: 14/6/2007

AMENDMENT C30