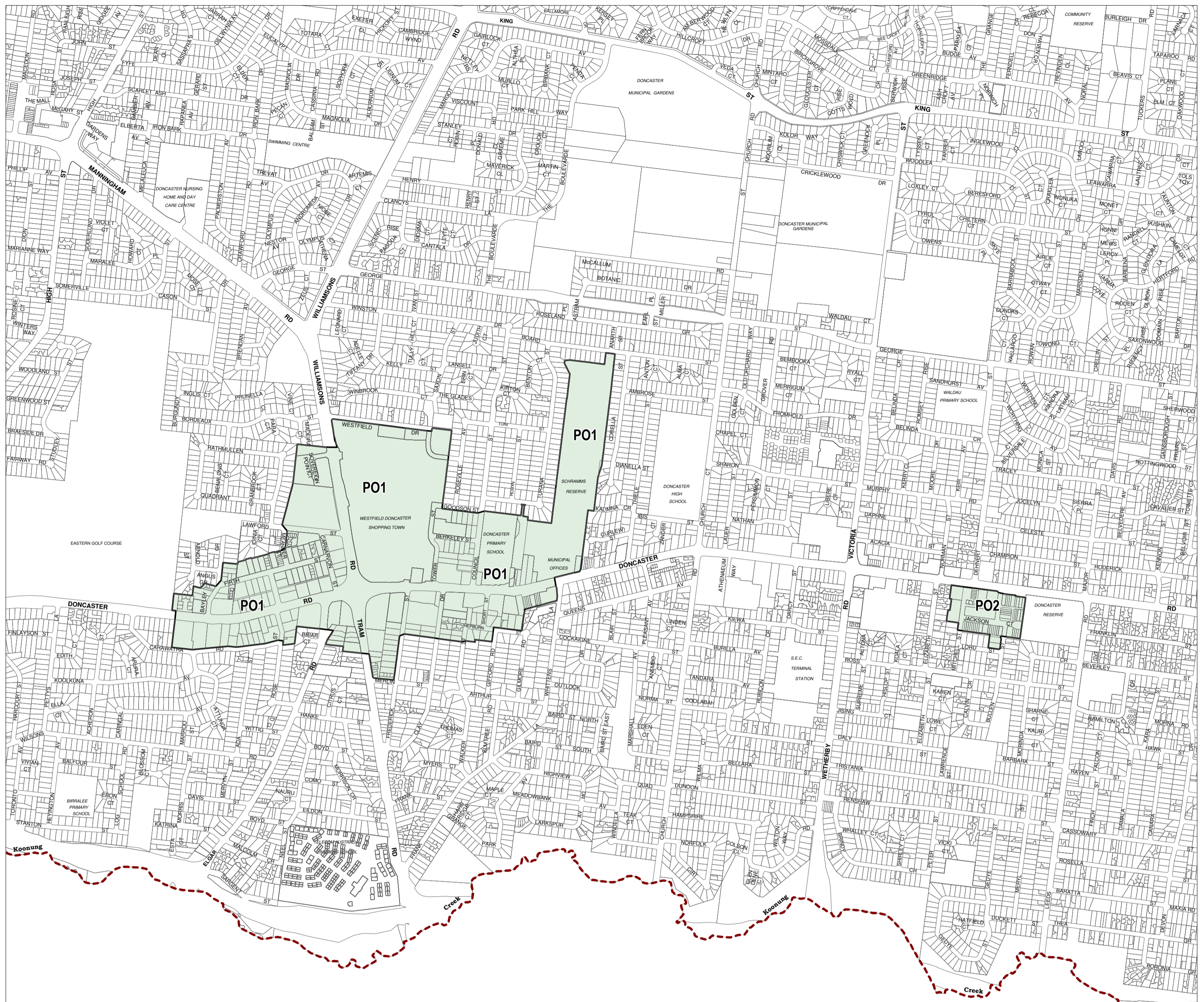


MANNINGHAM PLANNING SCHEME - LOCAL PROVISION



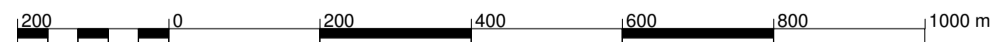
See WHITEHORSE
PLANNING SCHEME

This publication is copyright. No part may be reproduced by any process except in accordance with the provisions of the Copyright Act. © State of Victoria.

This map should be read in conjunction with additional Planning Overlay Maps (if applicable) as indicated on the INDEX TO MAPS.

Unknown Category
PO2 Unknown Code Po2

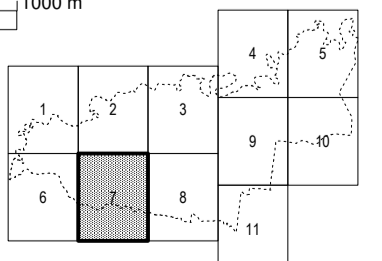
Overlays
PO1 Parking Overlay - Precinct 1



AUSTRALIAN MAP GRID ZONE 55



INDEX TO ADJOINING
METRIC SERIES MAP



Printed: 9/4/2013

AMENDMENT VC95

PARKING OVERLAY

MAP No 7PO