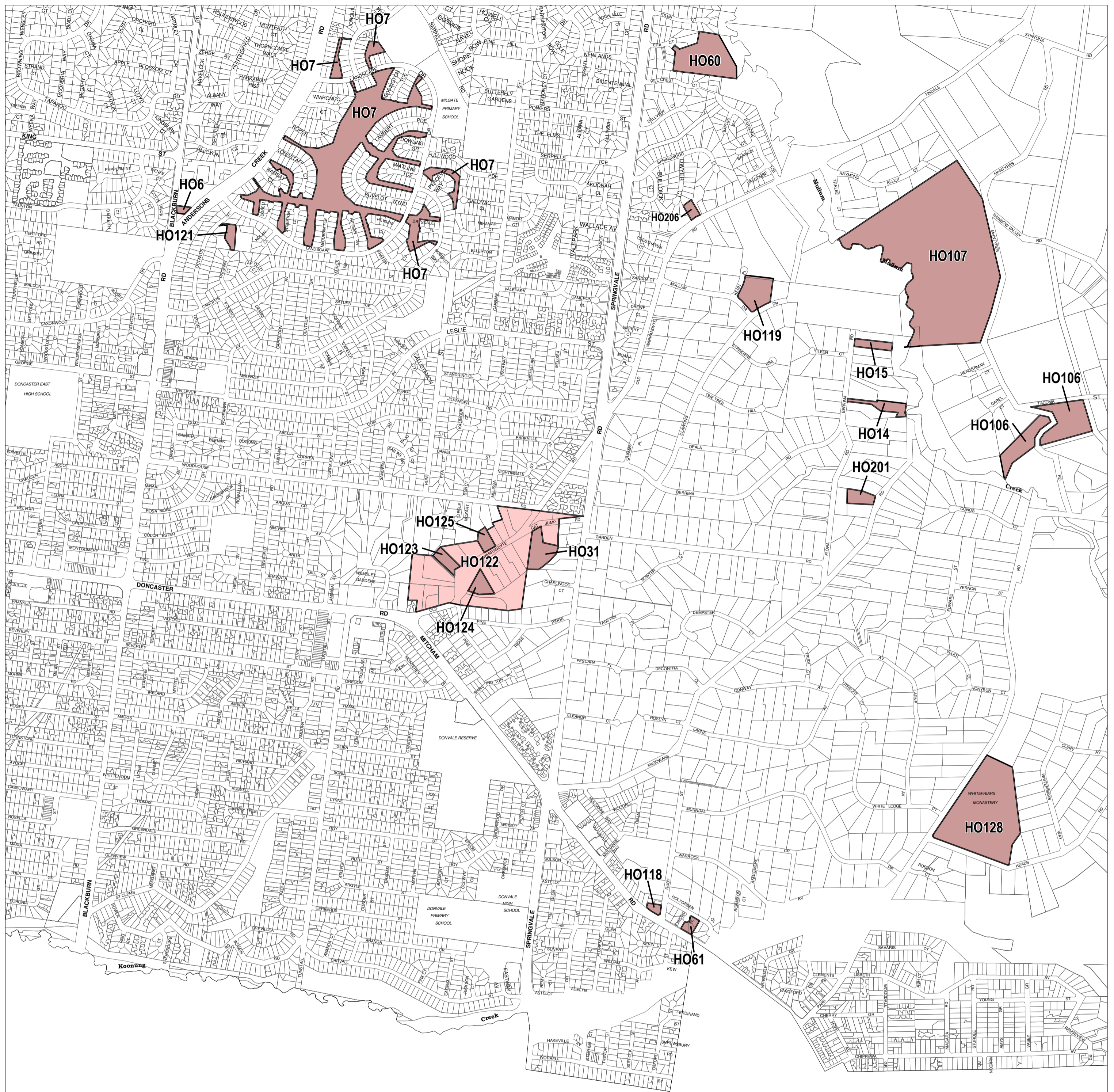


# MANNINGHAM PLANNING SCHEME - LOCAL PROVISION

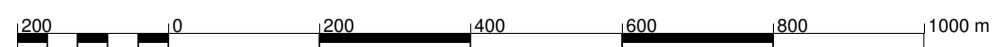


See WHITEHORSE  
PLANNING SCHEME

This publication is copyright. No part may be reproduced by any process except in accordance with the provisions of the Copyright Act. © State of Victoria.

This map should be read in conjunction with additional Planning Overlay Maps (if applicable) as indicated on the INDEX TO MAPS.

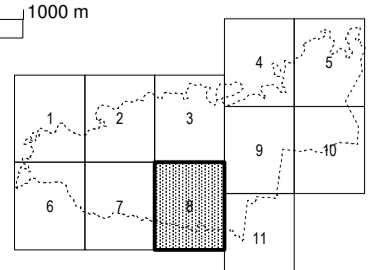
**Overlays**  
HO Heritage Overlay



AUSTRALIAN MAP GRID ZONE 55



INDEX TO ADJOINING METRIC SERIES MAP



Printed: 27/4/2012

AMENDMENT C83