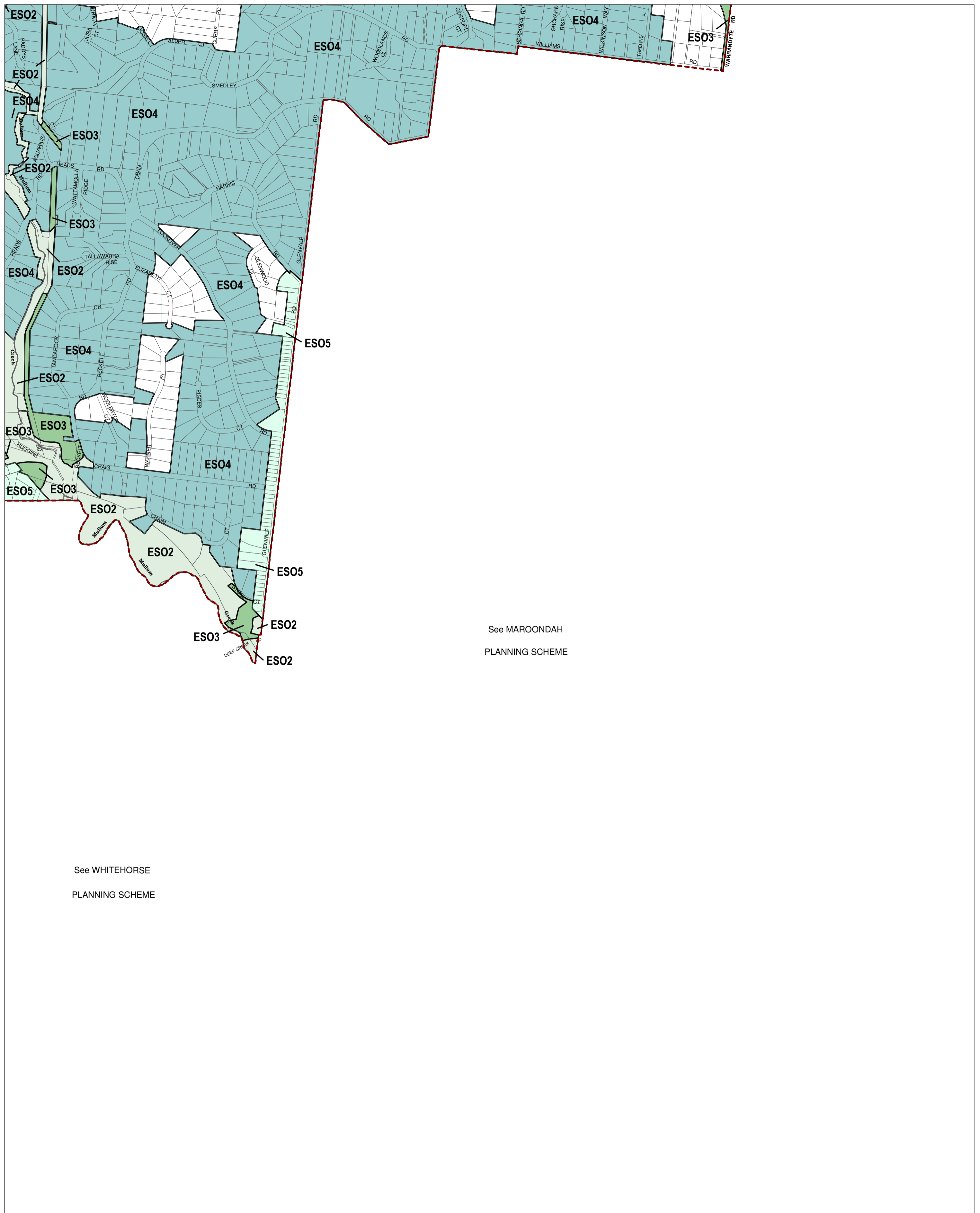


# MANNINGHAM PLANNING SCHEME - LOCAL PROVISION



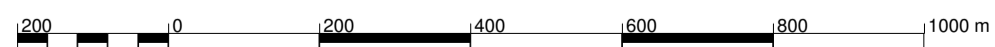
See MAROONDAH  
PLANNING SCHEME

See WHITEHORSE  
PLANNING SCHEME

This publication is copyright. No part may be reproduced by any process except in accordance with the provisions of the Copyright Act. © State of Victoria.

This map should be read in conjunction with additional Planning Overlay Maps (if applicable) as indicated on the INDEX TO MAPS.

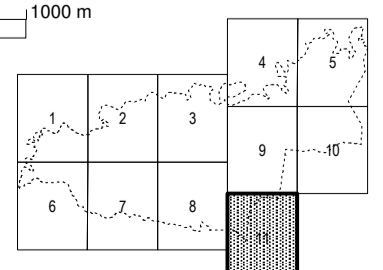
Overlays	Description
ES02	Environmental Significance Overlay - Schedule 2
ES03	Environmental Significance Overlay - Schedule 3
ES04	Environmental Significance Overlay - Schedule 4
ES05	Environmental Significance Overlay - Schedule 5



AUSTRALIAN MAP GRID ZONE 55



INDEX TO ADJOINING METRIC SERIES MAP



Printed: 18/2/2013

AMENDMENT C54