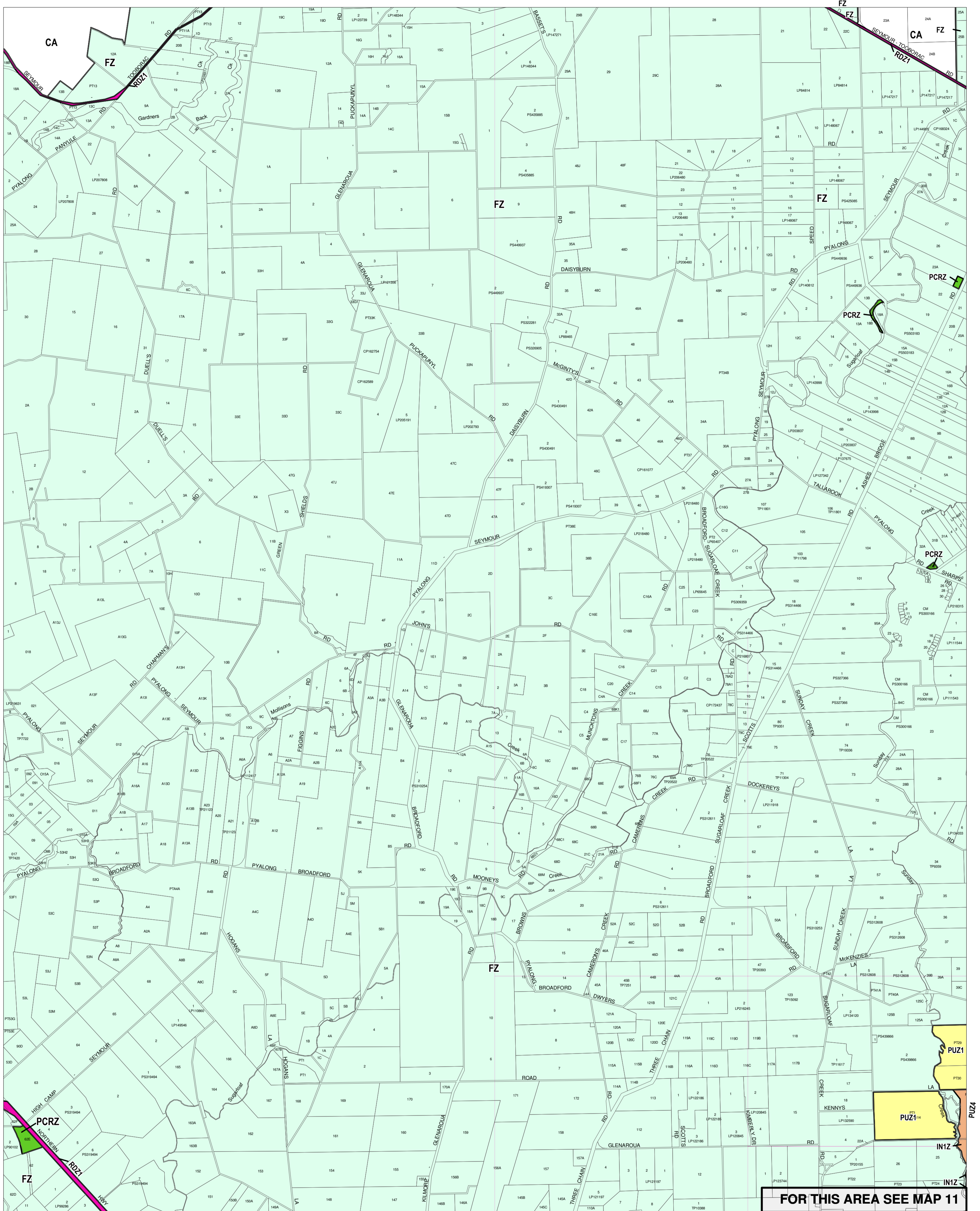


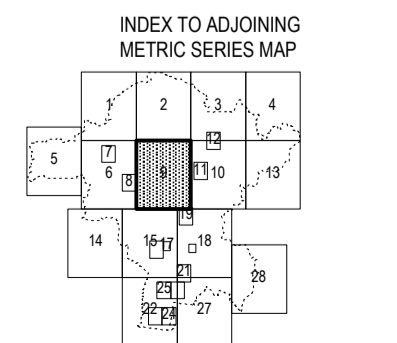
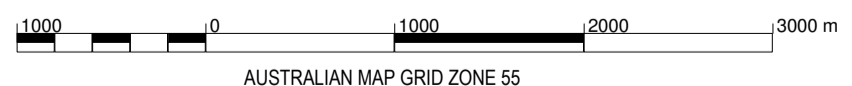
MITCHELL PLANNING SCHEME - LOCAL PROVISION



This publication is copyright. No part may be reproduced by any process except in accordance with the provisions of the Copyright Act. © State of Victoria. This map should be read in conjunction with additional Planning Overlay Maps (if applicable) as indicated on the INDEX TO MAPS.

- Industrial**
- IN1Z Industrial 1 Zone
- Public Land**
- PCRZ Public Conservation And Resource Zone
- PUZ1 Public Use Zone - Service And Utility
- Road Zone - Category 1**
- RDZ1 Road Zone - Category 1
- Rural**
- FZ Farming Zone
- Commonwealth Land**
- CA Commonwealth Land Not Controlled By Planning Scheme

ALL LAND ON THIS MAP
IS OUTSIDE THE
URBAN GROWTH BOUNDARY



Printed: 8/5/2015

AMENDMENT C91 (PART 1)

ZONES

MAP No 9