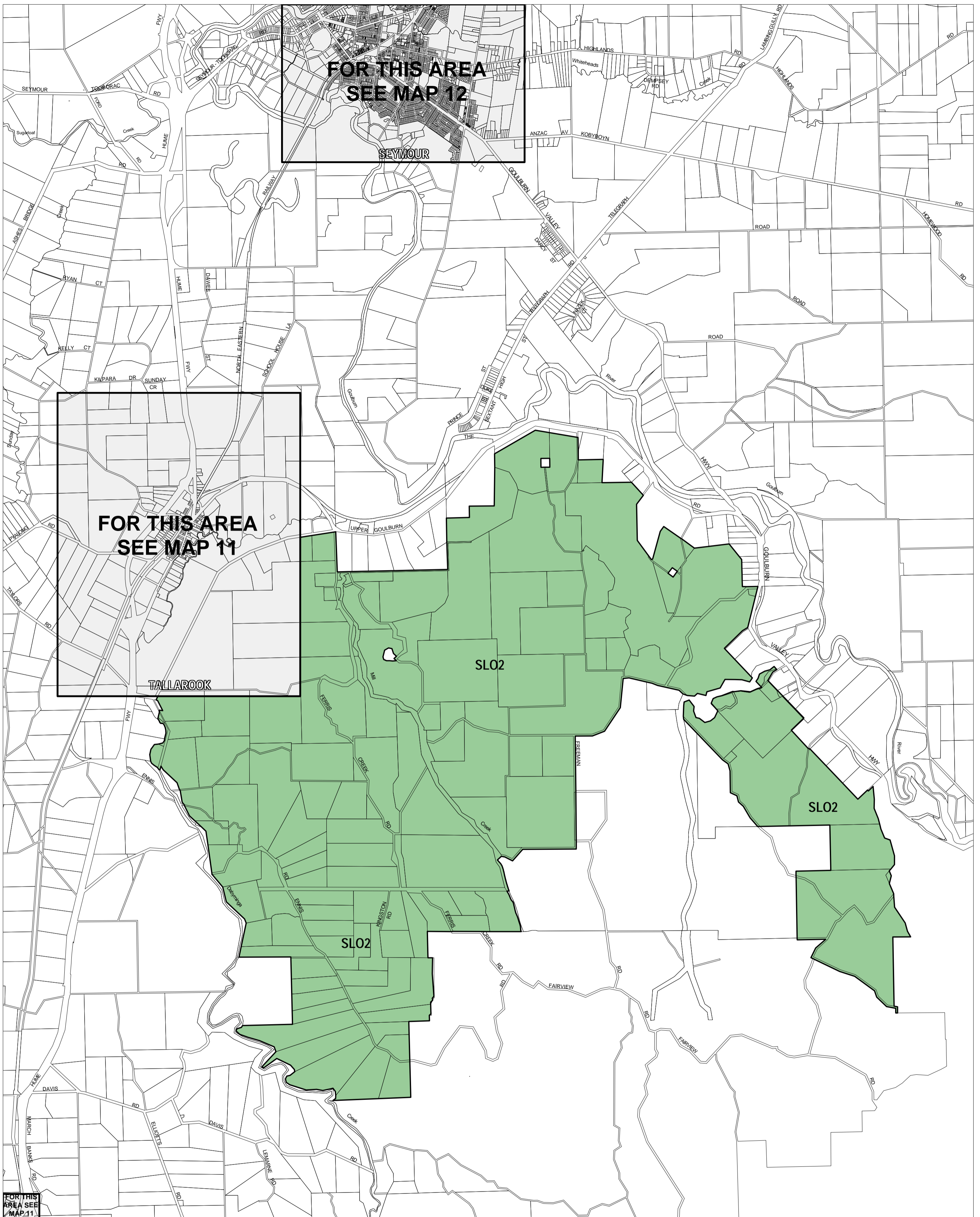


# MITCHELL PLANNING SCHEME - LOCAL PROVISION



**FOR THIS AREA  
SEE MAP 11**

**FOR THIS AREA  
SEE MAP 12**

TALLAROOK

SLO2

SLO2

SLO2


**FOR THIS AREA SEE MAP 11**

This publication is copyright. No part may be reproduced by any process except in accordance with the provisions of the Copyright Act. © State of Victoria.

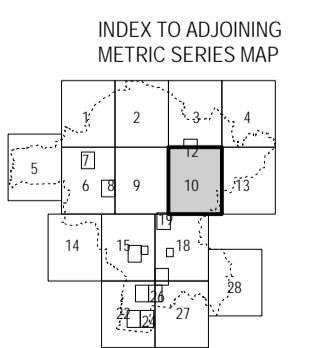
This map should be read in conjunction with additional Planning Overlay Maps (if applicable) as indicated on the INDEX TO MAPS.

**Overlays**

SLO2 Significant Landscape Overlay - Schedule 2



AUSTRALIAN MAP GRID ZONE 55



Printed: 30/7/2007

**AMENDMENT C37**