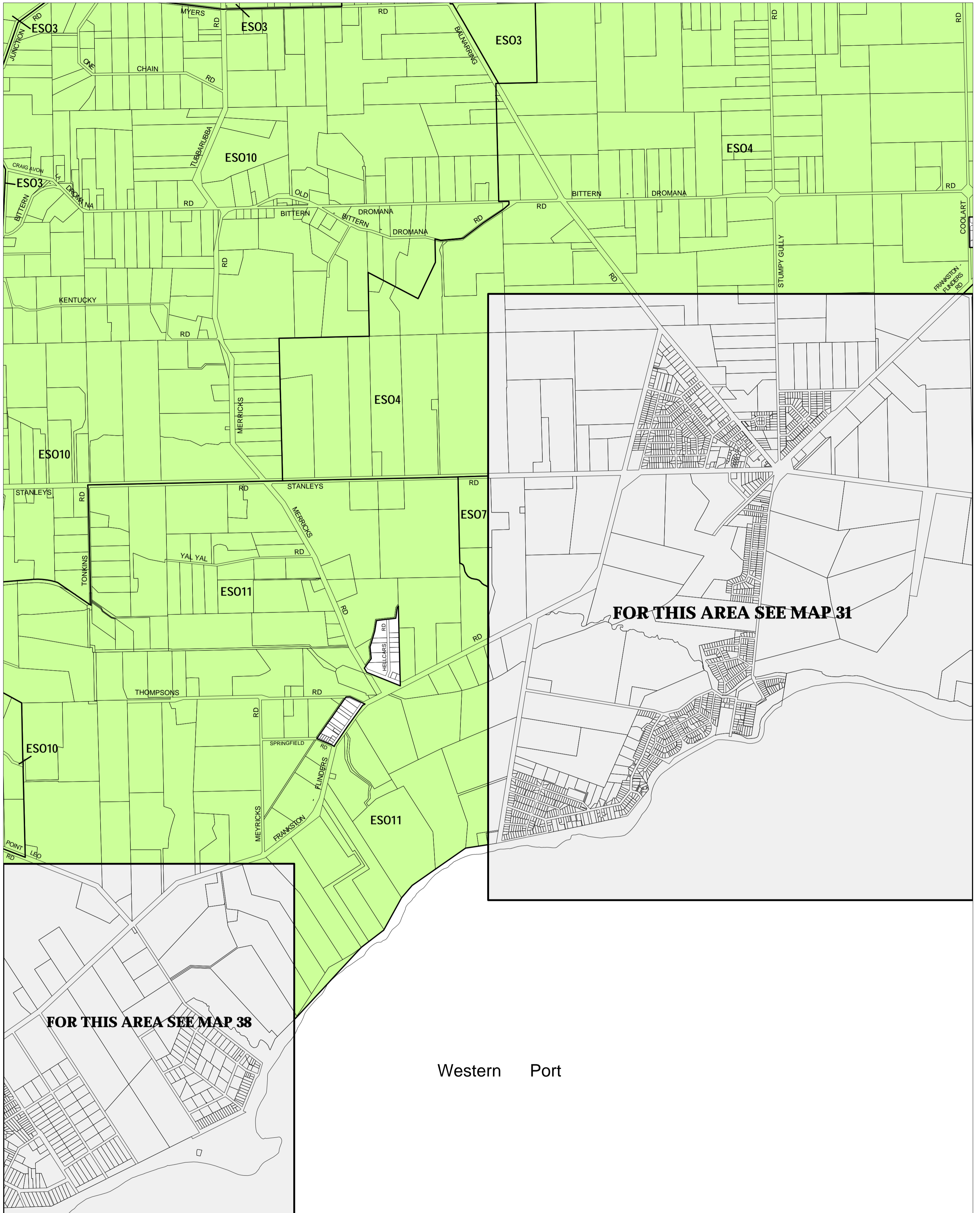


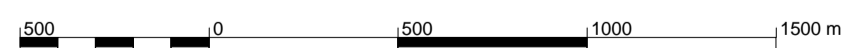
# MORNINGTON PENINSULA PLANNING SCHEME - LOCAL PROVISION



This publication is copyright. No part may be reproduced by any process except in accordance with the provisions of the Copyright Act. © State of Victoria.

This map should be read in conjunction with additional Planning Overlay Maps (if applicable) as indicated on the INDEX TO MAPS.

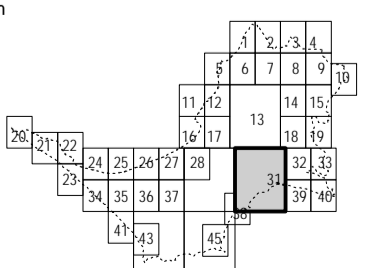
- Overlays**
- ES010 Environmental Significance Overlay - Schedule 10
  - ES011 Environmental Significance Overlay - Schedule 11
  - ES03 Environmental Significance Overlay - Schedule 3
  - ES04 Environmental Significance Overlay - Schedule 4
  - ES07 Environmental Significance Overlay - Schedule 7



AUSTRALIAN MAP GRID ZONE 55



INDEX TO ADJOINING METRIC SERIES MAP



Printed: 29/8/2007

AMENDMENT C75