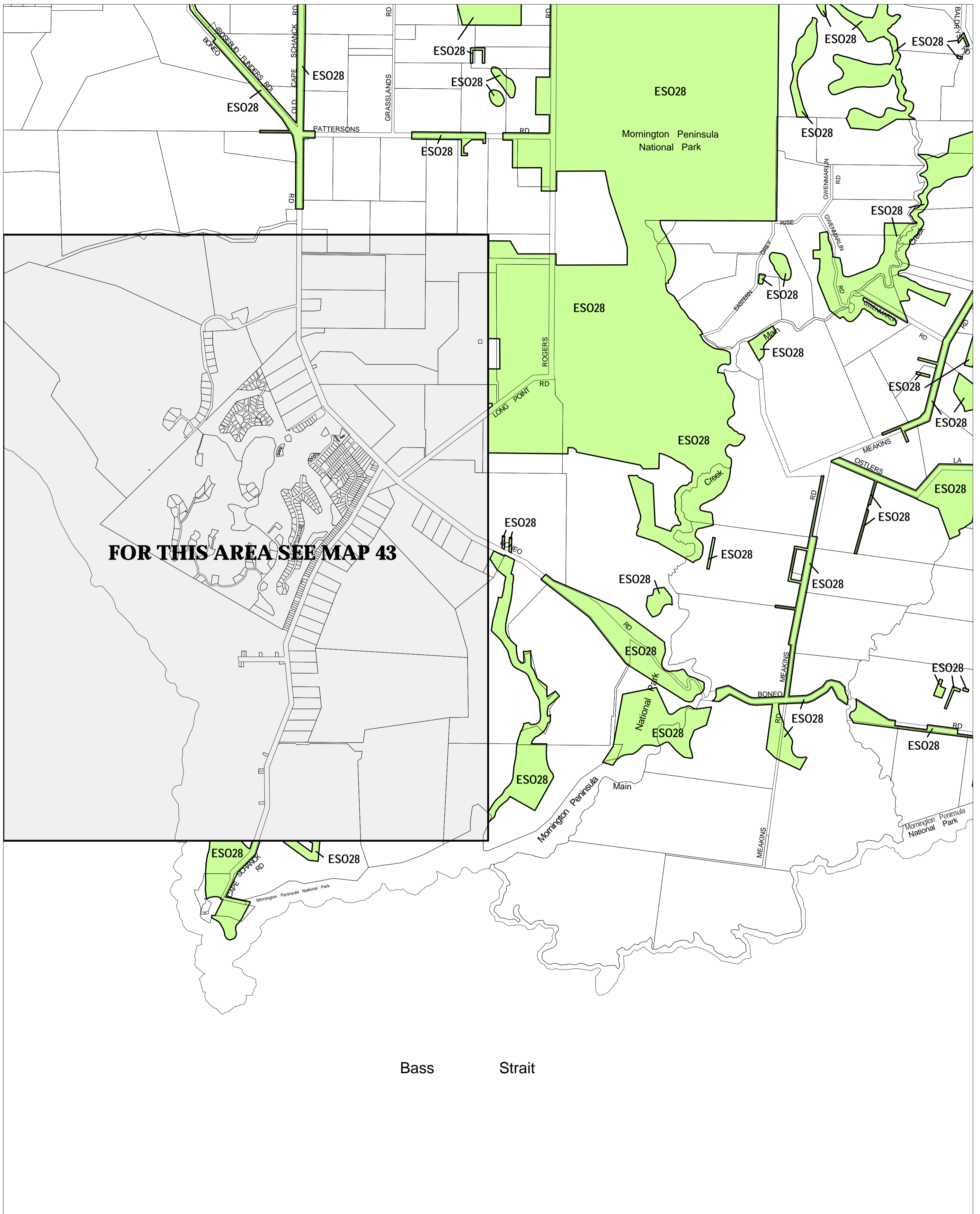


MORNINGTON PENINSULA PLANNING SCHEME - LOCAL PROVISION



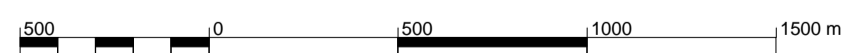
FOR THIS AREA SEE MAP 43

This publication is copyright. No part may be reproduced by any process except in accordance with the provisions of the Copyright Act. © State of Victoria.

This map should be read in conjunction with additional Planning Overlay Maps (if applicable) as indicated on the INDEX TO MAPS.

Overlays

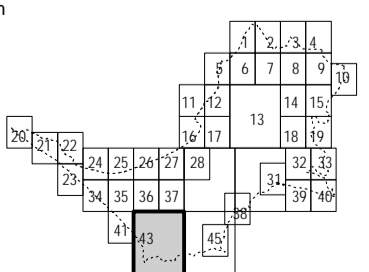
ESO28 Environmental Significance Overlay - Schedule 28



AUSTRALIAN MAP GRID ZONE 55



INDEX TO ADJOINING METRIC SERIES MAP



Printed: 29/8/2007

AMENDMENT C75