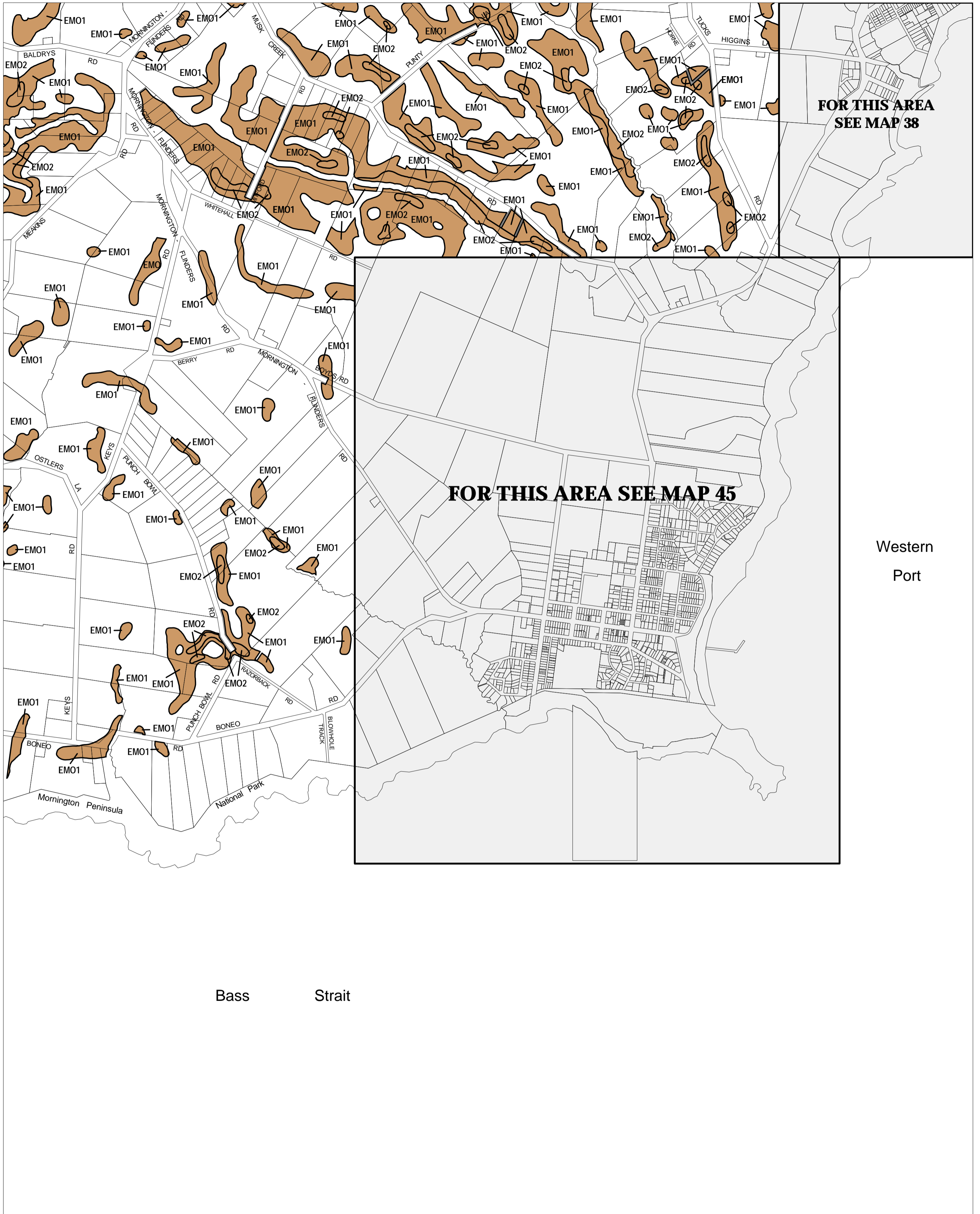


# MORNINGTON PENINSULA PLANNING SCHEME - LOCAL PROVISION



**FOR THIS AREA  
SEE MAP 38**

**FOR THIS AREA SEE MAP 45**


Western  
Port

Bass Strait

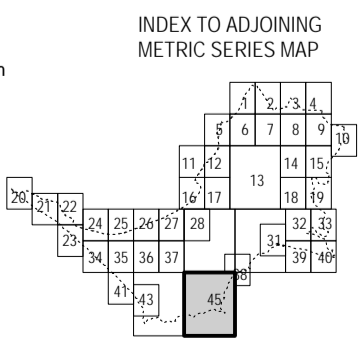
This publication is copyright. No part may be reproduced by any process except in accordance with the provisions of the Copyright Act. © State of Victoria.  
This map should be read in conjunction with additional Planning Overlay Maps (if applicable) as indicated on the INDEX TO MAPS.

**Overlays**

- EMO1 Erosion Management Overlay - Schedule 1
- EMO2 Erosion Management Overlay - Schedule 2



AUSTRALIAN MAP GRID ZONE 55



Printed: 29/8/2007

**AMENDMENT C75**