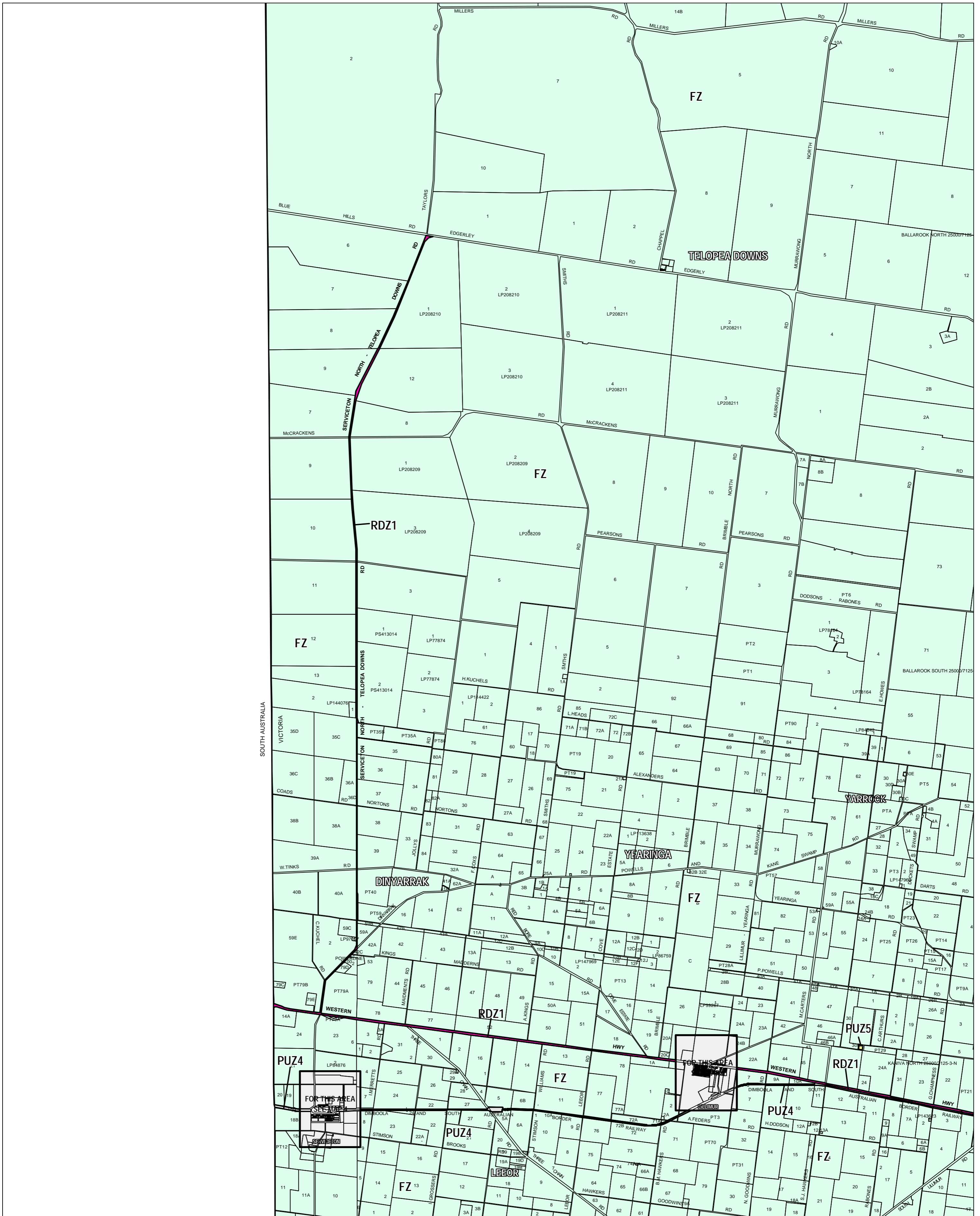


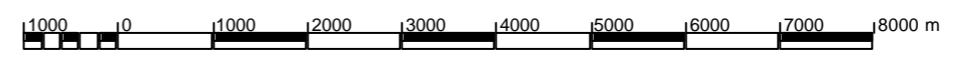
WEST WIMMERA PLANNING SCHEME - LOCAL PROVISION



This publication is copyright. No part may be reproduced by any process except in accordance with the provisions of the Copyright Act 1968, State of Victoria.

This map should be read in conjunction with additional Planning Overlay Maps (if applicable) as indicated on the INDEX TO MAPS.

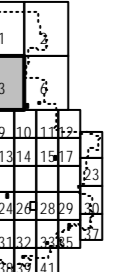
- Public Land**
- Public Use Zone - Cemetery/crematorium
 - Public Use Zone - Transport
 - Road Zone - Category 1
 - Rural Farming Zone



AUSTRALIAN MAP GRID ZONE 54



INDEX TO ADJOINING METRIC SERIES MAP



Printed: 23/12/2008

AMENDMENT C17