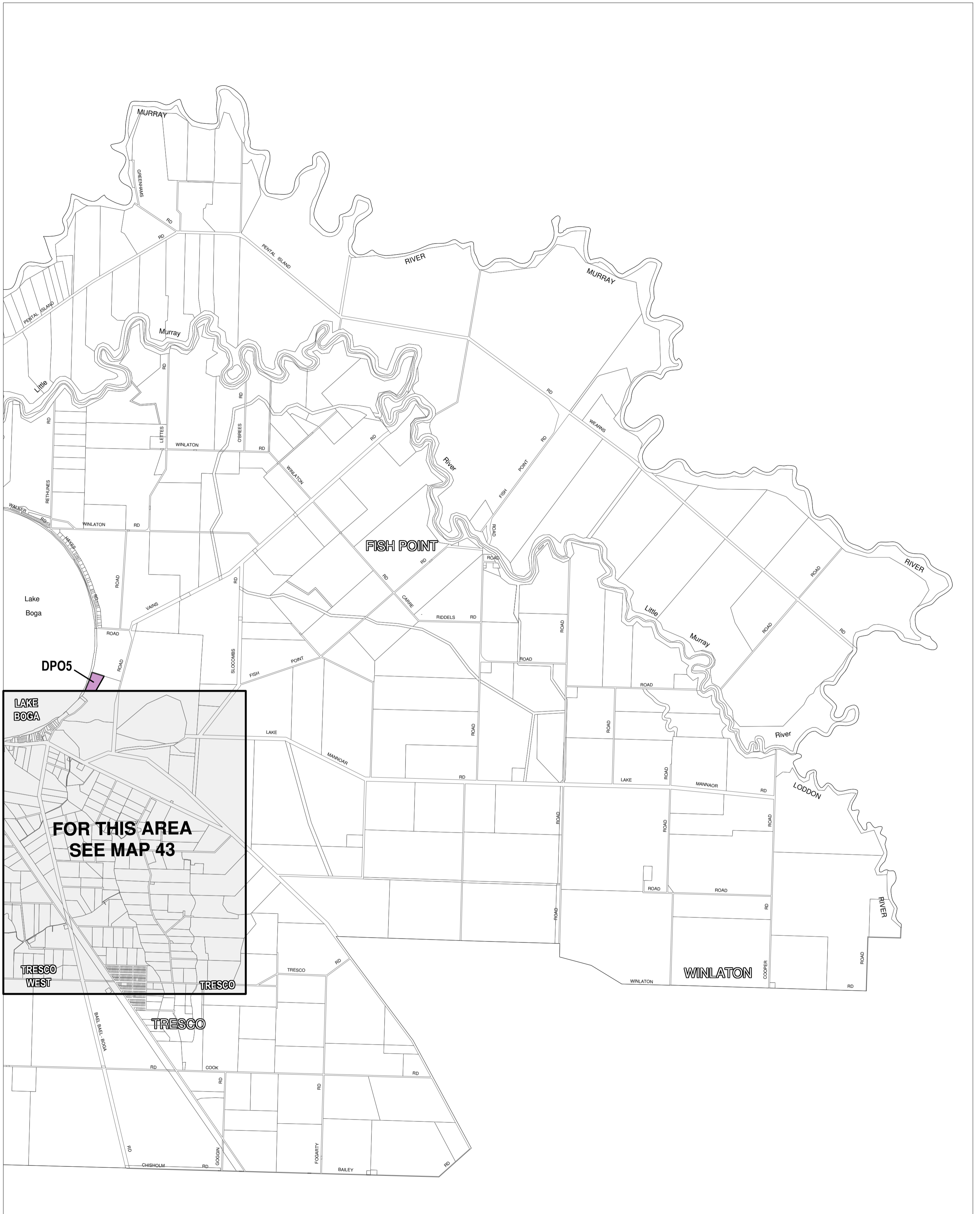



SWAN HILL PLANNING SCHEME - LOCAL PROVISION



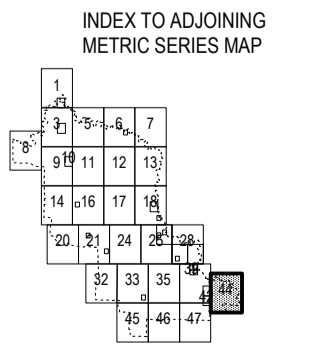
This publication is copyright. No part may be reproduced by any process except in accordance with the provisions of the Copyright Act. © State of Victoria.

This map should be read in conjunction with additional Planning Overlay Maps (if applicable) as indicated on the INDEX TO MAPS.

Overlays
 DPO5 Development Plan Overlay - Schedule 5



AUSTRALIAN MAP GRID ZONE 54



Printed: 2/12/2013

AMENDMENT C46