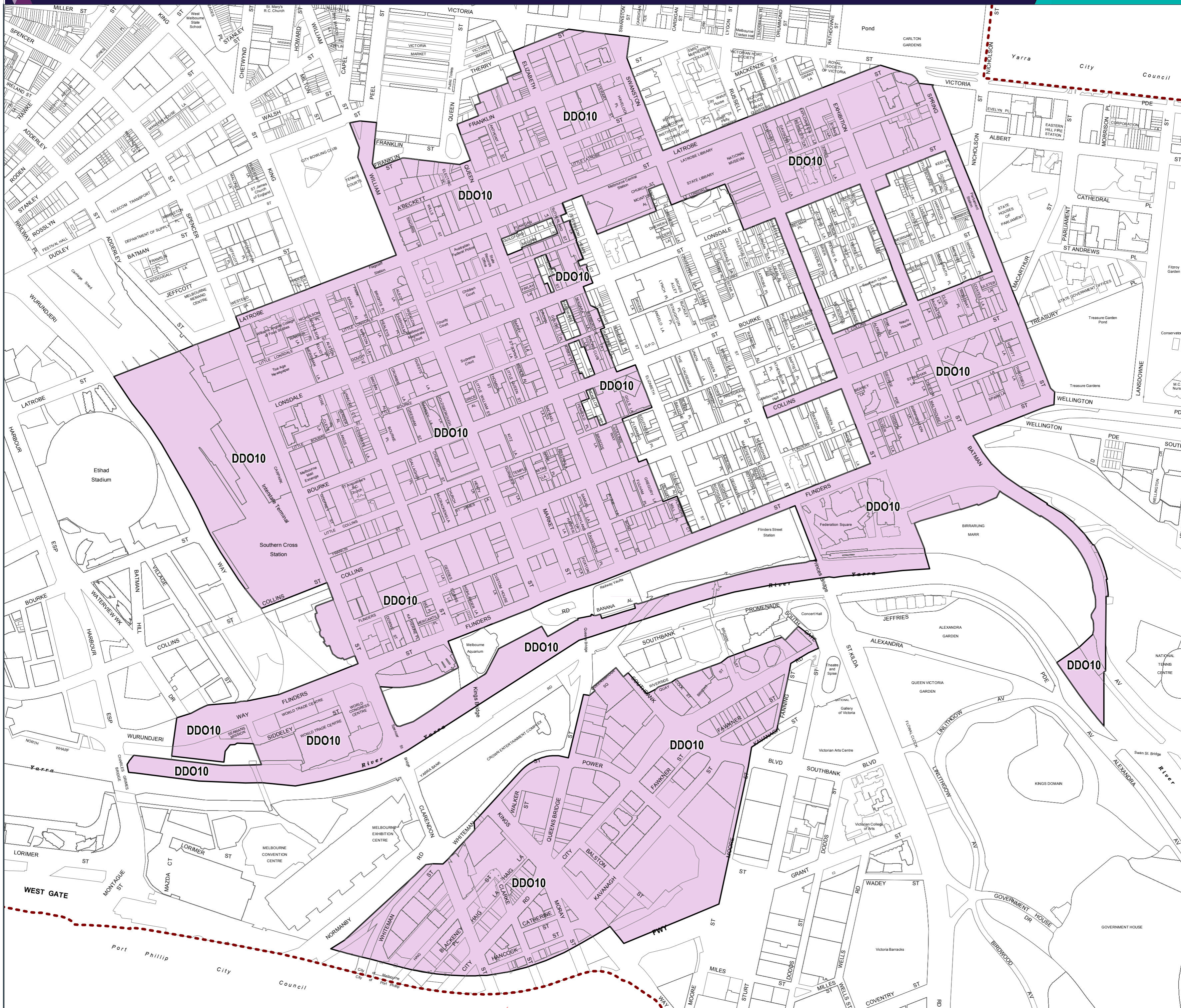


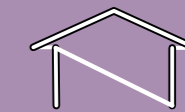
MELBOURNE PLANNING SCHEME - LOCAL PROVISION

DESIGN AND DEVELOPMENT OVERLAY 10



Overlays
 ddo10 Design And Development Overlay - Schedule 10

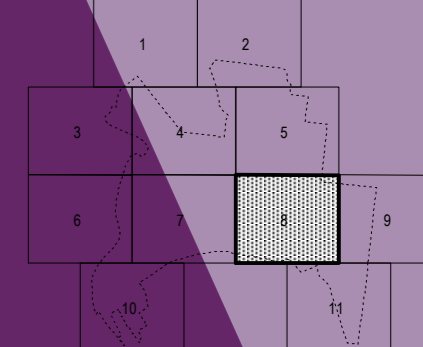
--- Municipal Boundary



PREPARED BY: Planning Mapping Services

VICTORIA
 State Government
 Environment, Land, Water and Planning

INDEX TO ADJOINING MAPS



Printed: 29/8/2017
AMENDMENT C245

MAP No 8DDO10