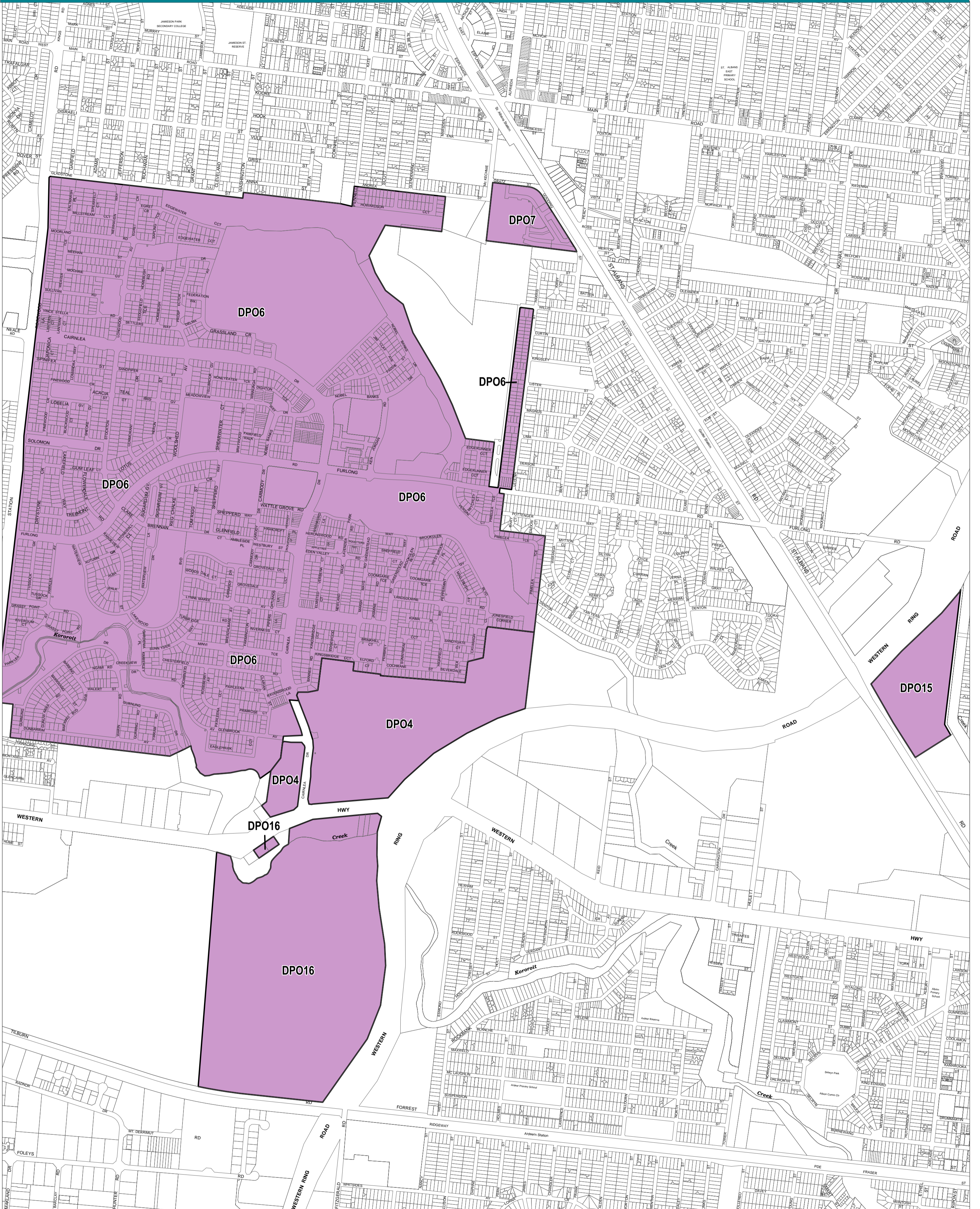


# BRIMBANK PLANNING SCHEME - LOCAL PROVISION

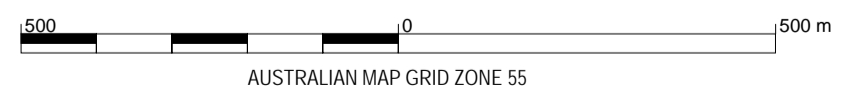


This publication is copyright. No part may be reproduced by any process except in accordance with the provisions of the Copyright Act. © State of Victoria.

This map should be read in conjunction with additional Planning Overlay Maps (if applicable) as indicated on the INDEX TO MAPS.

Overlays	Description
DPO15	Development Plan Overlay - Schedule 15
DPO16	Development Plan Overlay - Schedule 16
DPO4	Development Plan Overlay - Schedule 4
DPO6	Development Plan Overlay - Schedule 6
DPO7	Development Plan Overlay - Schedule 7

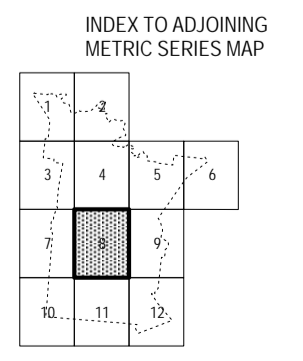
Municipal Boundary



PREPARED BY: Planning Mapping Services



Environment, Land, Water and Planning



Printed: 20/9/2016

AMENDMENT C120