

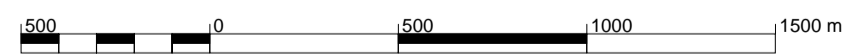
# FRENCH ISLAND & SANDSTONE ISLAND PLANNING SCHEME - LOCAL PROVISION



This publication is copyright. No part may be reproduced by any process except in accordance with the provisions of the Copyright Act. © State of Victoria.

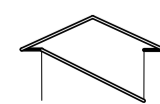
This map should be read in conjunction with additional Planning Overlay Maps (if applicable) as indicated on the INDEX TO MAPS.

**Overlays**  
 ES01 Environmental Significance Overlay - Schedule 1



AUSTRALIAN MAP GRID ZONE 55

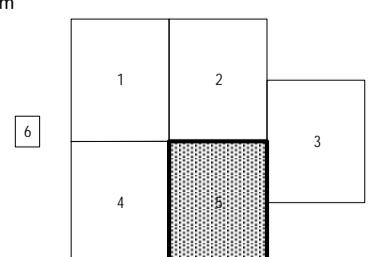
PREPARED BY: Planning Mapping Services



**VICTORIA**  
 State Government

Environment,  
 Land, Water  
 and Planning

INDEX TO ADJOINING  
 METRIC SERIES MAP



Printed: 13/5/2016

**AMENDMENT C5**