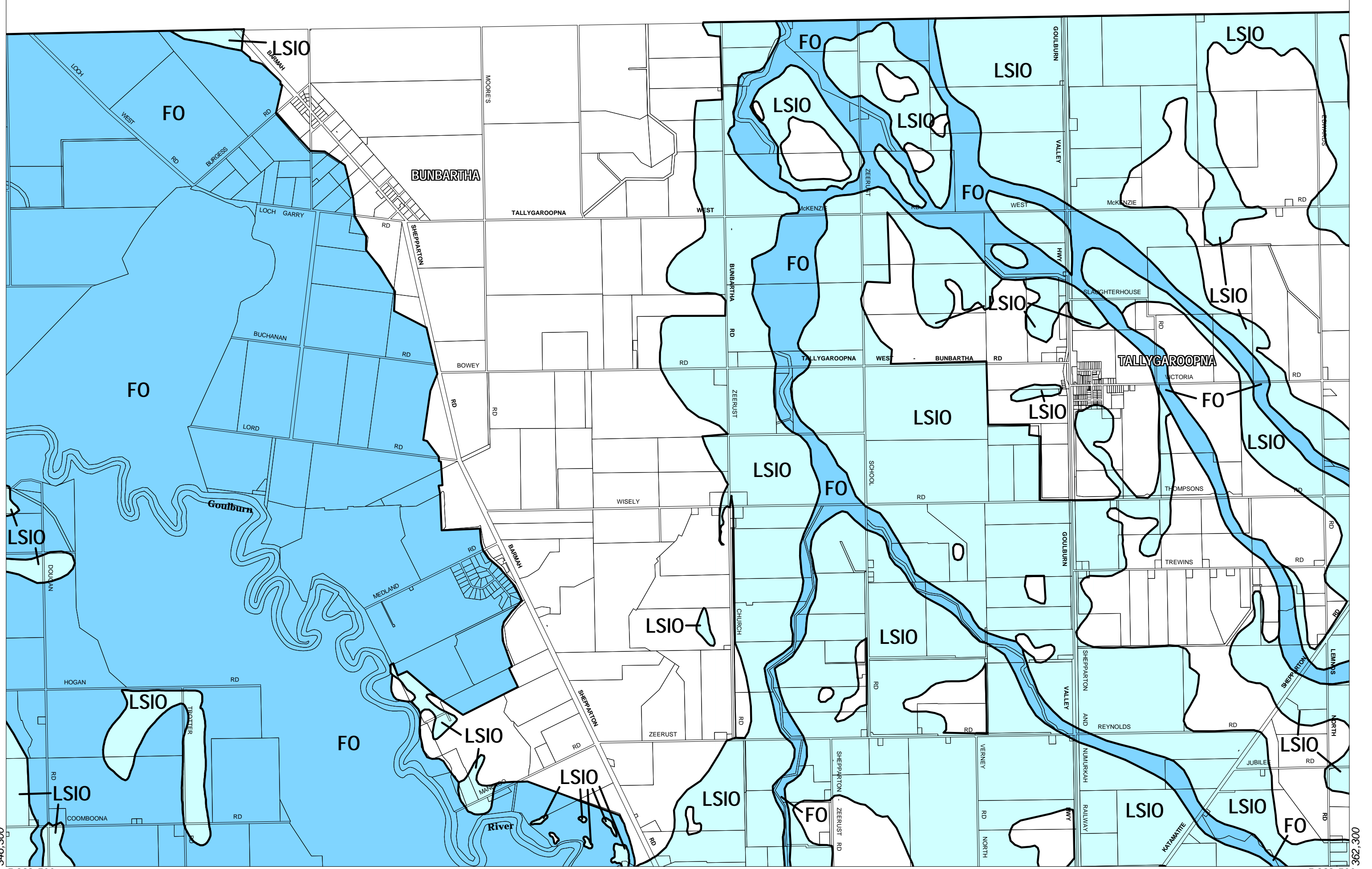


GREATER SHEPPARTON PLANNING SCHEME - LOCAL PROVISION

6,002,500 6,002,500 346,300 362,300



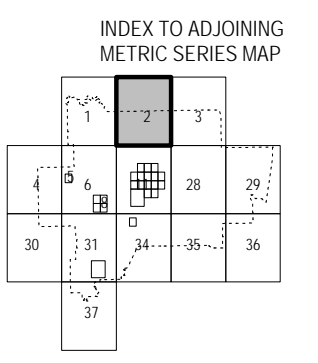
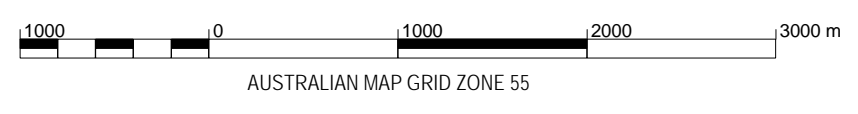
5,982,500 5,982,500 346,300 362,300

This publication is copyright. No part may be reproduced by any process except in accordance with the provisions of the Copyright Act. © State of Victoria.

This map should be read in conjunction with additional Planning Overlay Maps (if applicable) as indicated on the INDEX TO MAPS.

Overlays

- Floodway Overlay
- Land Subject to Inundation Overlay



Amendment C23 Part 1
Printed: 7/6/2004