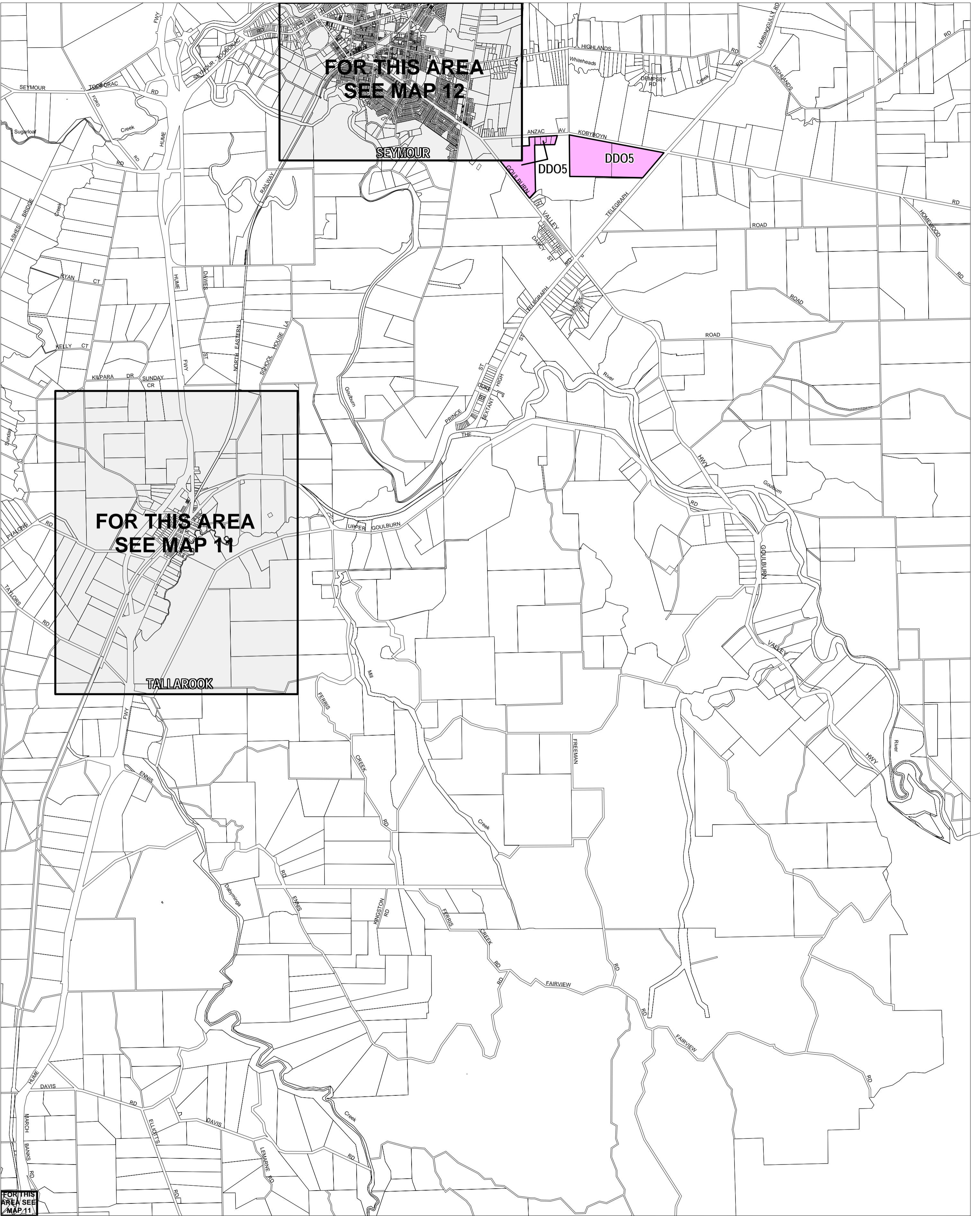


MITCHELL PLANNING SCHEME - LOCAL PROVISION



**FOR THIS AREA
SEE MAP 12**

**FOR THIS AREA
SEE MAP 11**

DD05

DD05


**FOR THIS AREA
SEE
MAP 11**

This publication is copyright. No part may be reproduced by any process except in accordance with the provisions of the Copyright Act. © State of Victoria.

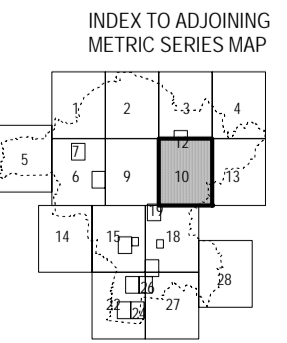
This map should be read in conjunction with additional Planning Overlay Maps (if applicable) as indicated on the INDEX TO MAPS.

Overlays

DD05 Design And Development Overlay - Schedule 5



AUSTRALIAN MAP GRID ZONE 55



Printed: 19/11/2010

AMENDMENT C74