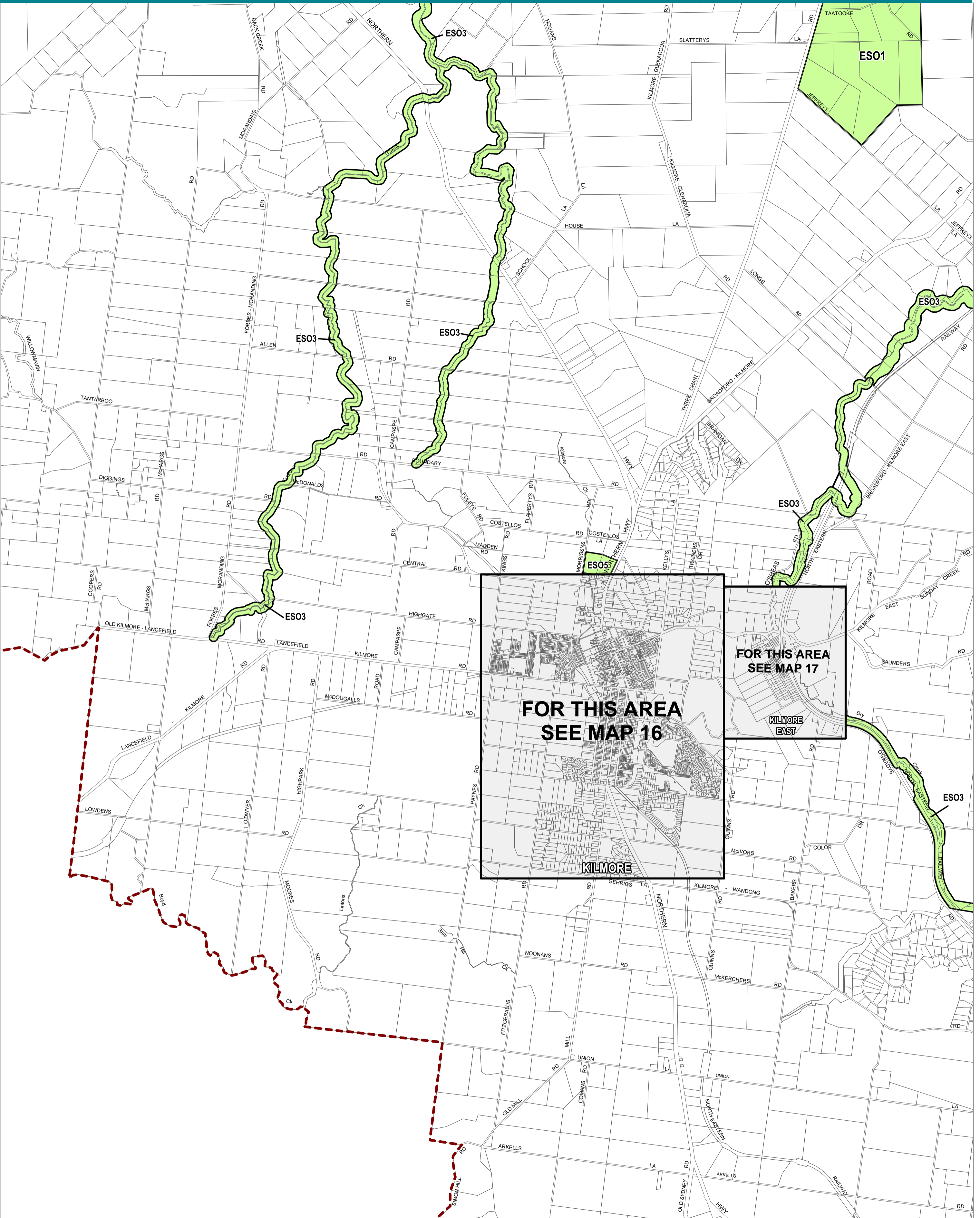



MITCHELL PLANNING SCHEME - LOCAL PROVISION



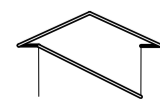
This publication is copyright. No part may be reproduced by any process except in accordance with the provisions of the Copyright Act. © State of Victoria.
 This map should be read in conjunction with additional Planning Overlay Maps (if applicable) as indicated on the INDEX TO MAPS.

Overlays	Description
ES01	Environmental Significance Overlay - Schedule 1
ES03	Environmental Significance Overlay - Schedule 3
ES05	Environmental Significance Overlay - Schedule 5

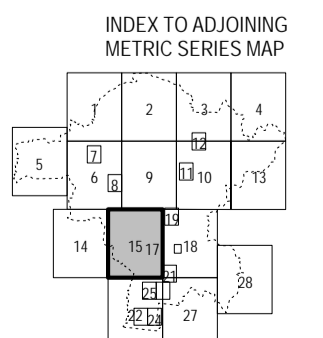


AUSTRALIAN MAP GRID ZONE 55

PREPARED BY: Planning Mapping Services



Environment, Land, Water and Planning



Printed: 26/2/2016

AMENDMENT C92