

MORNINGTON PENINSULA PLANNING SCHEME - LOCAL PROVISION

The Rip

Port Phillip

Point Nepean

PCRZ

Zone and Overlay offset 600m from Low Water Mark

Observatory Point

PCRZ

Nepean Bay

The Bend

PCRZ

PPRZ

Cheviot Beach

Mornington Peninsula



National Park

PCRZ

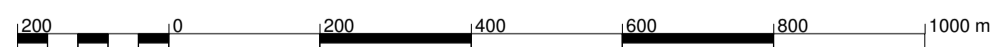
Bass Strait

This publication is copyright. No part may be reproduced by any process except in accordance with the provisions of the Copyright Act. © State of Victoria.

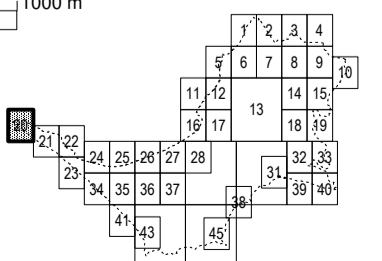
This map should be read in conjunction with additional Planning Overlay Maps (if applicable) as indicated on the INDEX TO MAPS.

Public Land
 Public Conservation And Resource Zone
 Public Park And Recreation Zone

ALL LAND ON THIS MAP IS OUTSIDE THE URBAN GROWTH BOUNDARY



INDEX TO ADJOINING METRIC SERIES MAP



Printed: 6/9/2010

AMENDMENT C129