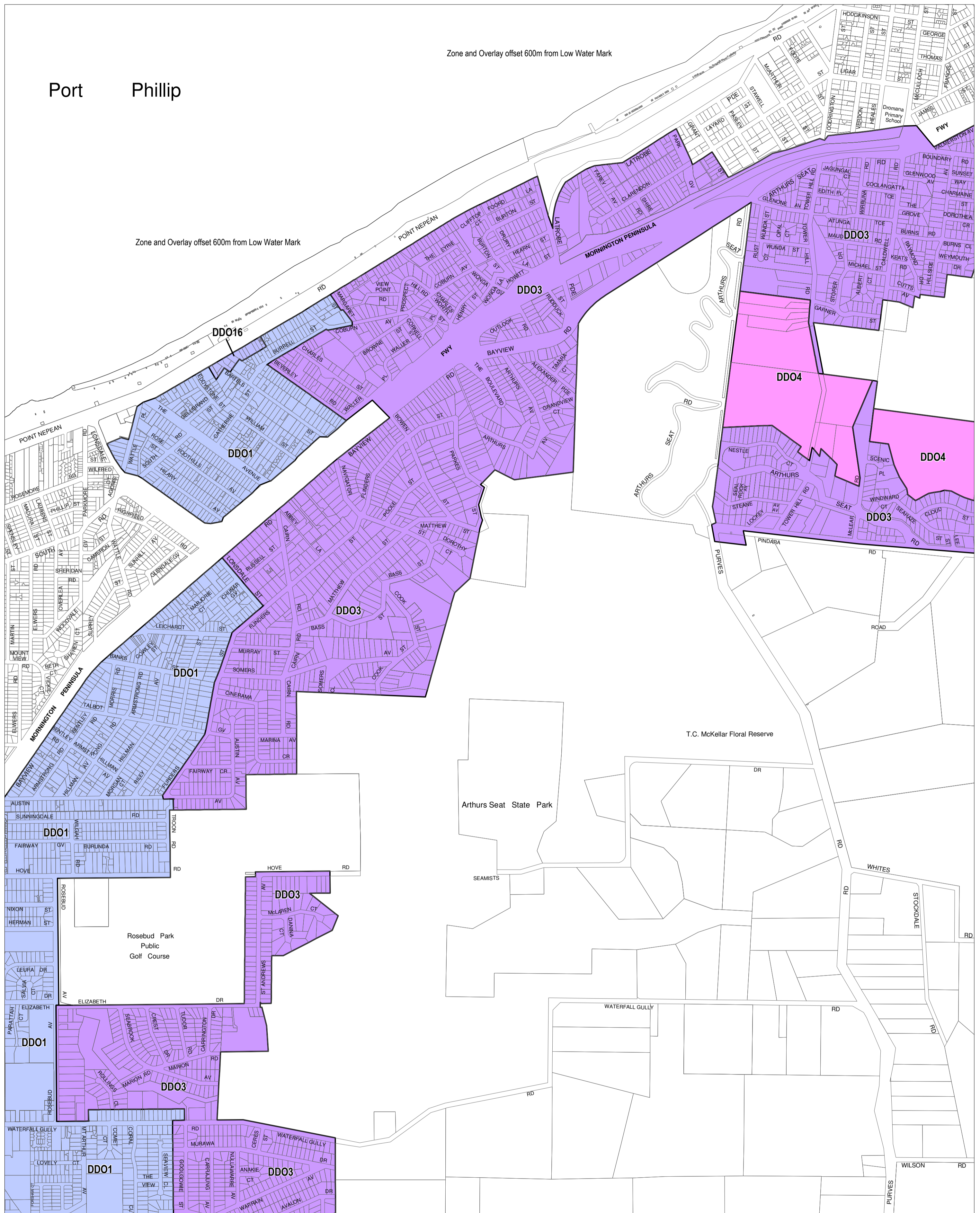


MORNINGTON PENINSULA PLANNING SCHEME - LOCAL PROVISION

Port Phillip

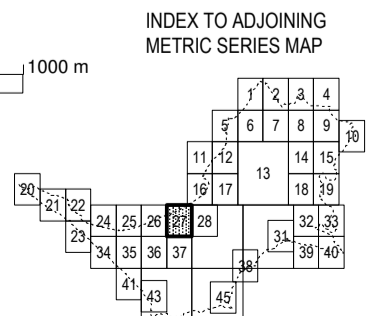
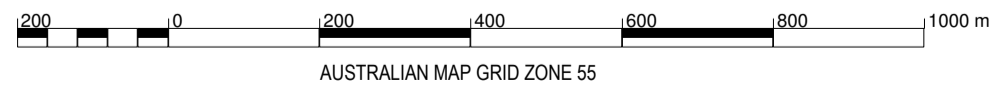
Zone and Overlay offset 600m from Low Water Mark

Zone and Overlay offset 600m from Low Water Mark



This publication is copyright. No part may be reproduced by any process except in accordance with the provisions of the Copyright Act. © State of Victoria. This map should be read in conjunction with additional Planning Overlay Maps (if applicable) as indicated on the INDEX TO MAPS.

- Overlays**
- DDO1 Design And Development Overlay - Schedule 1
 - DDO16 Design And Development Overlay - Schedule 16
 - DDO3 Design And Development Overlay - Schedule 3
 - DDO4 Design And Development Overlay - Schedule 4



Printed: 26/7/2012

AMENDMENT C122