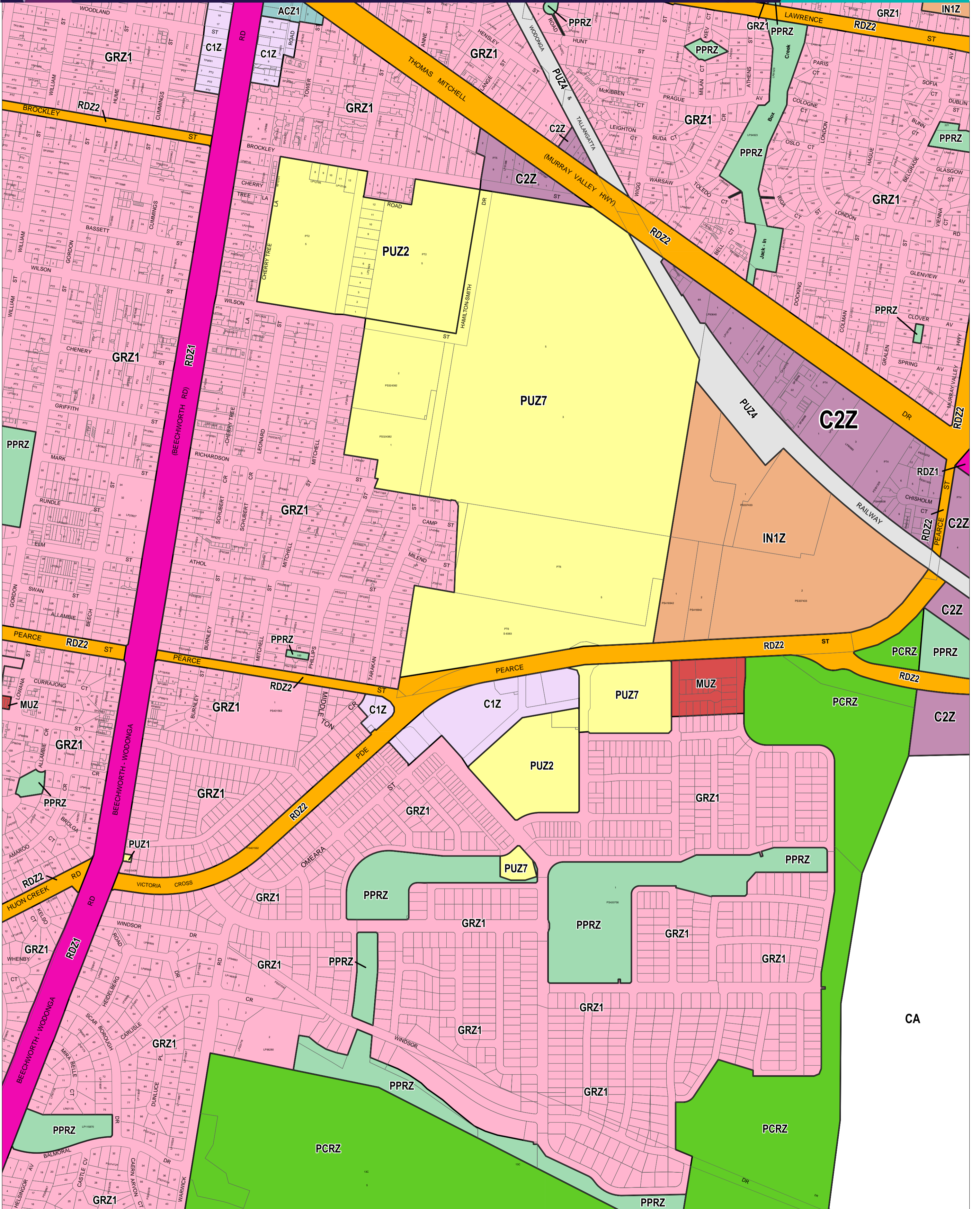


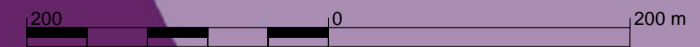
# WODONGA PLANNING SCHEME - LOCAL PROVISION



This publication is copyright. No part may be reproduced by any process except in accordance with the provisions of the Copyright Act. © State of Victoria. This map should be read in conjunction with additional Planning Overlay Maps (if applicable) as indicated on the INDEX TO MAPS.

<b>Commercial</b>	<b>Public Use Zone - Service And Utility</b>	<b>Commonwealth Land</b>
C1Z Commercial 1 Zone	PUZ1	CA Commonwealth Land Not Controlled by Planning Scheme
C2Z Commercial 2 Zone	PUZ4 Public Use Zone - Transport	
<b>Industrial</b>	<b>Road Zone - Category 1</b>	
IN1Z Industrial 1 Zone	RDZ1	
<b>Public Land</b>	<b>Road Zone - Category 2</b>	
PCRZ Public Conservation And Resource Zone	RDZ2	
PPRZ Public Park And Recreation Zone	<b>Residential</b>	
PUZ2 Public Use Zone - Education	GRZ1 General Residential Zone - Schedule 1	
PUZ7 Public Use Zone - Other Public Use	MUZ Mixed Use Zone	
	<b>Rural</b>	
	RCZ Rural Conservation Zone	
	<b>Special Purpose</b>	
	ACZ1 Activity Centre Zone - Schedule 1	

Municipal Boundary (if shown)




AUSTRALIAN MAP GRID ZONE 55

PREPARED BY: Planning Mapping Services



Printed: 3/7/2018

## AMENDMENT C127



## ZONES

## MAP No 10



Environment, Land, Water and Planning