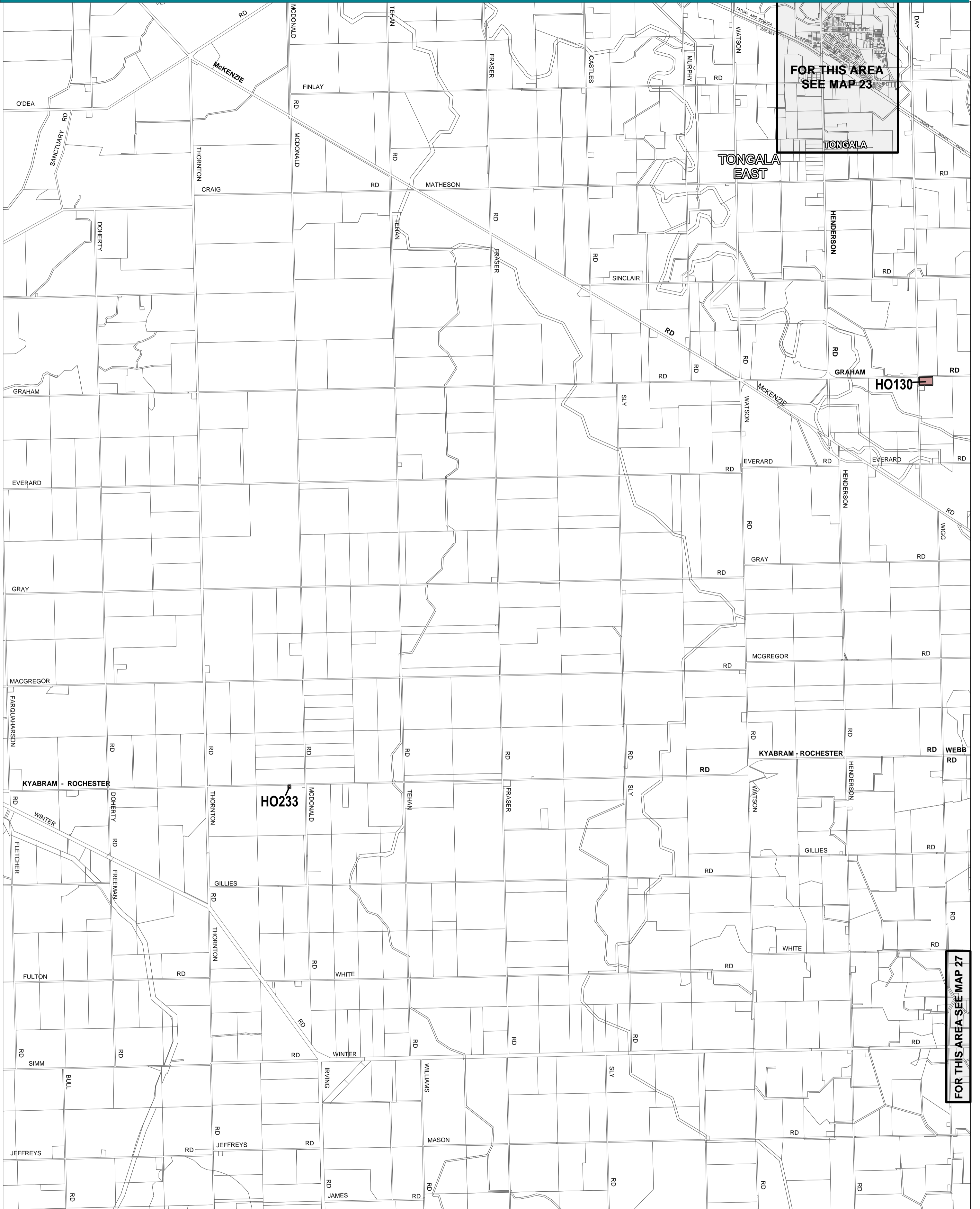


CAMPASPE PLANNING SCHEME - LOCAL PROVISION



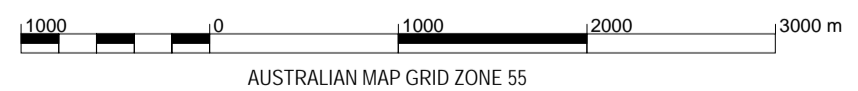
FOR THIS AREA
SEE MAP 23

FOR THIS AREA SEE MAP 27

This publication is copyright. No part may be reproduced by any process except in accordance with the provisions of the Copyright Act. © State of Victoria.
This map should be read in conjunction with additional Planning Overlay Maps (if applicable) as indicated on the INDEX TO MAPS.

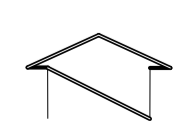
Overlays

- Heritage Overlay



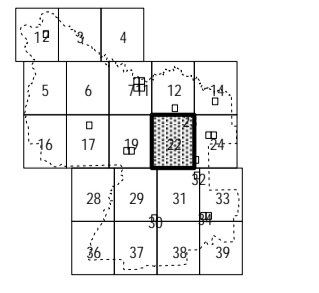
AUSTRALIAN MAP GRID ZONE 55

PREPARED BY: Planning Mapping Services



Environment,
Land, Water
and Planning

INDEX TO ADJOINING
METRIC SERIES MAP



Printed: 15/7/2016

AMENDMENT C101