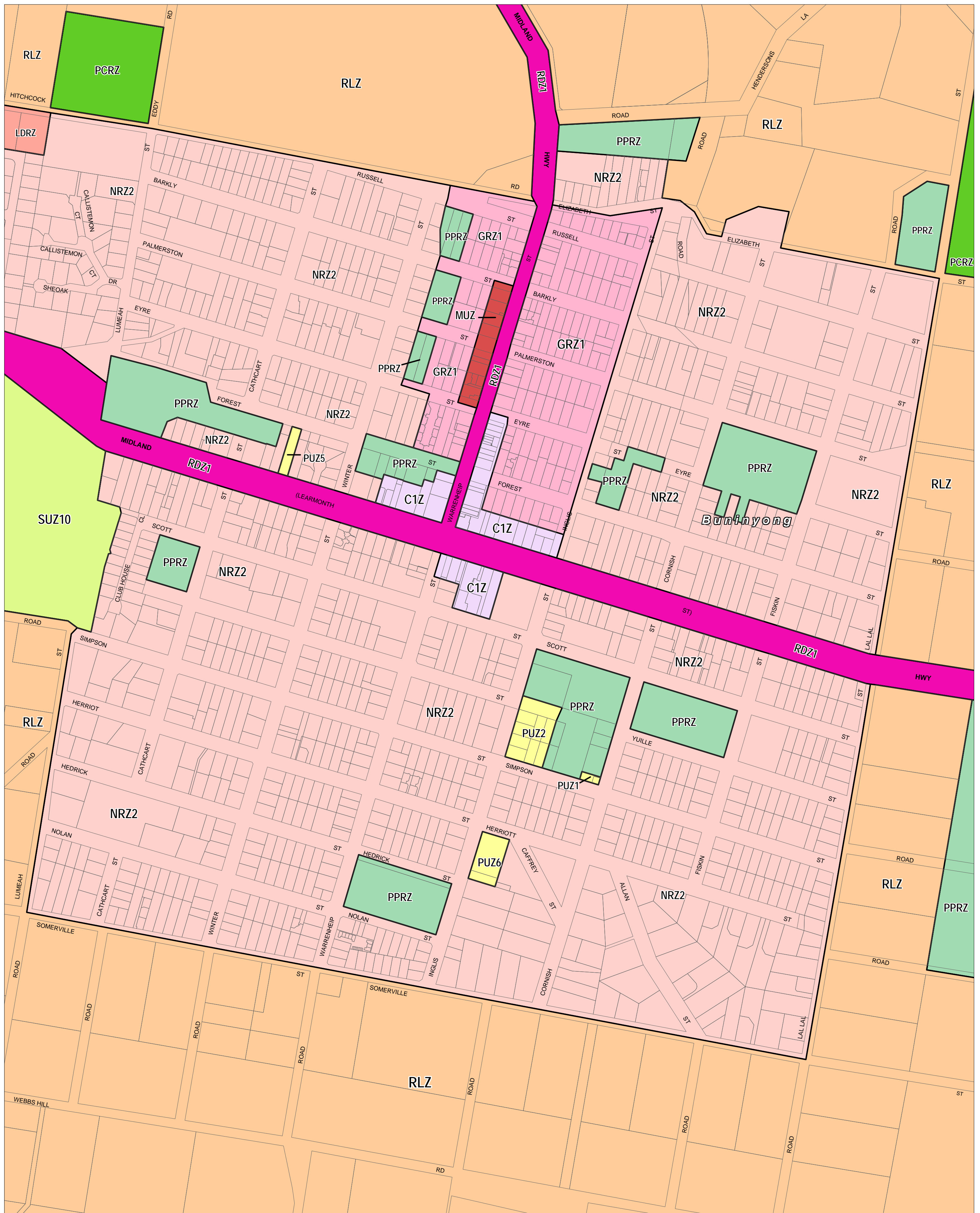
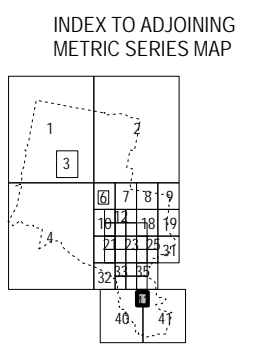
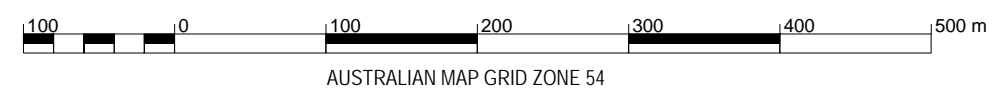


BALLARAT PLANNING SCHEME - LOCAL PROVISION



This publication is copyright. No part may be reproduced by any process except in accordance with the provisions of the Copyright Act. © State of Victoria. This map should be read in conjunction with additional Planning Overlay Maps (if applicable) as indicated on the INDEX TO MAPS.

Commercial C1Z Commercial 1 Zone	Road Zone - Category 1 RDZ1 Road Zone - Category 1
Public Land PCRZ Public Conservation And Resource Zone	Residential GRZ1 General Residential Zone - Schedule 1
PPRZ Public Park And Recreation Zone	LDRZ Low Density Residential Zone
PUZ5 Public Use Zone - Cemetery/Crematorium	MUZ Mixed Use Zone
PUZ2 Public Use Zone - Education	NRZ2 Neighbourhood Residential Zone - Schedule 2
PUZ6 Public Use Zone - Local Government	Rural RLZ Rural Living Zone
PUZ1 Public Use Zone - Service And Utility	Special Purpose SUZ10 Special Use Zone - Schedule 10



Printed: 14/11/2014

AMENDMENT C190