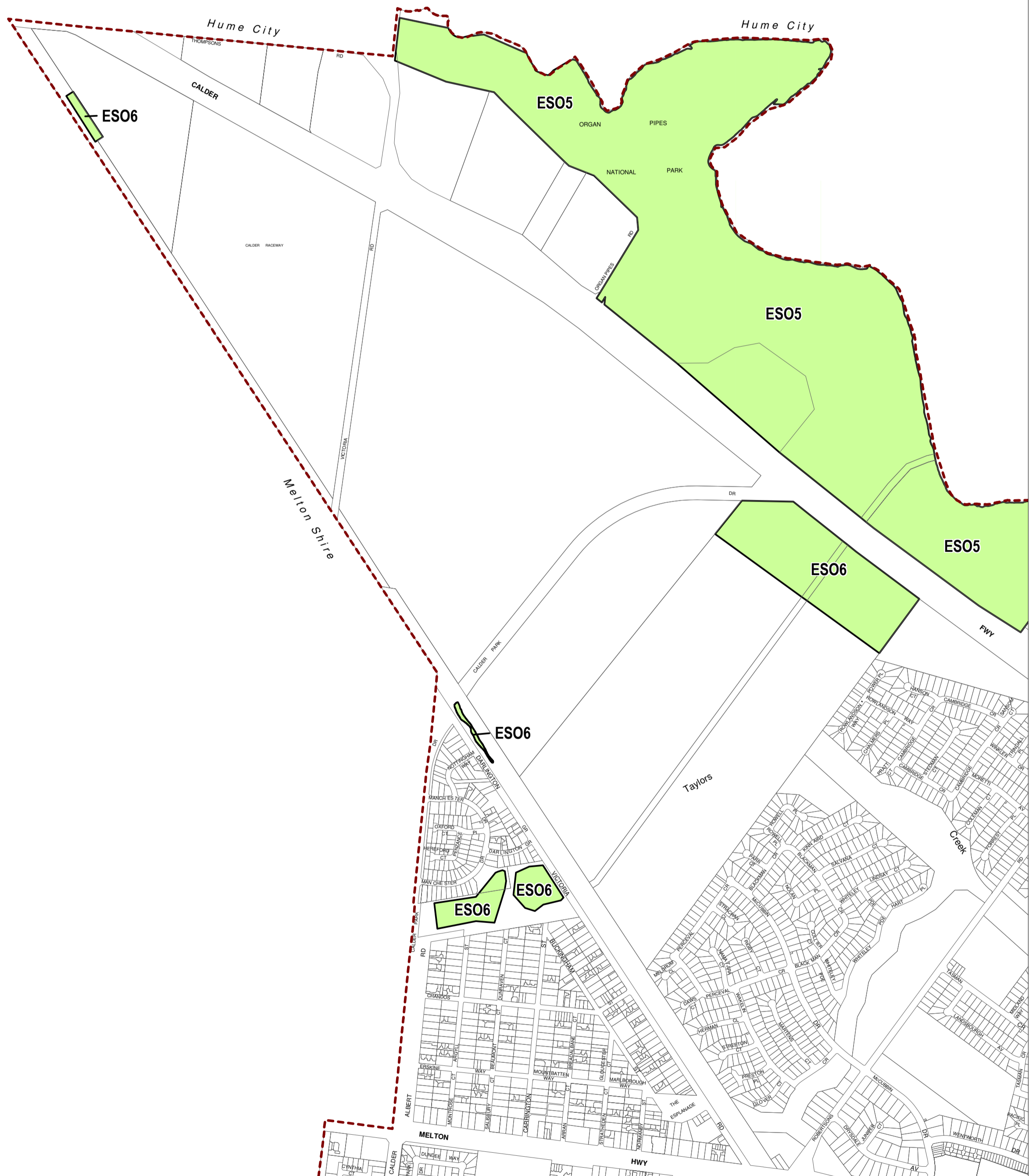


BRIMBANK PLANNING SCHEME - LOCAL PROVISION

See HUME PLANNING SCHEME

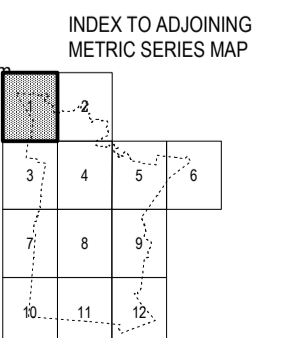
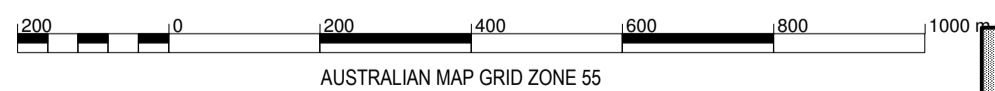
See MELTON PLANNING SCHEME



This publication is copyright. No part may be reproduced by any process except in accordance with the provisions of the Copyright Act. © State of Victoria.

This map should be read in conjunction with additional Planning Overlay Maps (if applicable) as indicated on the INDEX TO MAPS.

- Overlays**
- Environmental Significance Overlay - Schedule 5
 - Environmental Significance Overlay - Schedule 6



Printed: 11/10/2013

AMENDMENT C146